PLEASE CALL U.S.A. AT LEAST 48 HOURS PRIOR TO EXCAVATING IN THIS AREA
1-800-227-2600

NOTIFIED U.S.A.
DATE:
TICKET #
BY:

JOINT TRENCH COMPOSITE

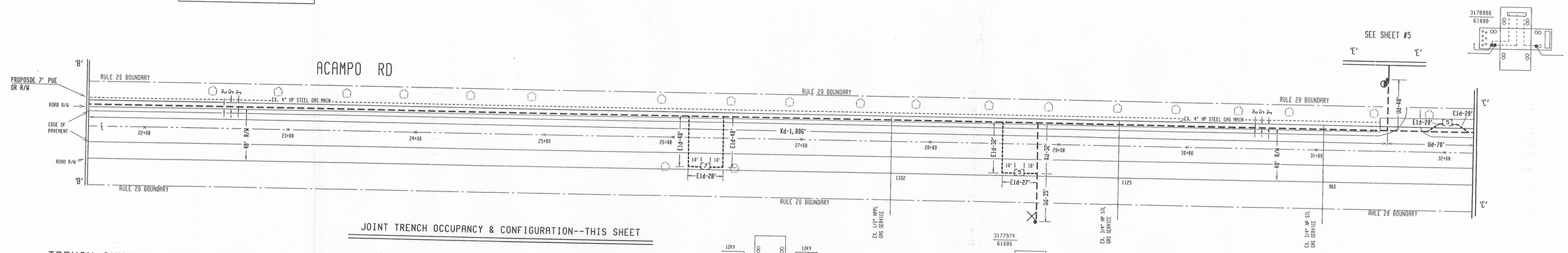

JOINT TRENCH OCCUPANCY & CONFIGURATION--THIS SHEET

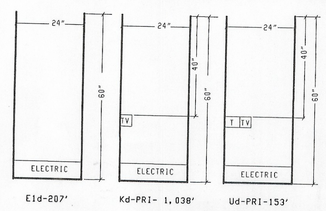

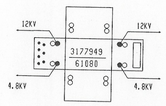

TRENCH SUMMARY-THIS SHEET

1,398' -- DISTRIBUTION TRENCH (24" x 60")

2 - [5] SPLICE BOX (36" x 60")
1 [7] SPLICE BOX (4'6" x 8'6")

NOTE:
LAND DEPARTMENT TO SECURE ALL LAND RIGHTS & PROVIDE STAKING OF EXISTING ROAD R/W.

CAUTION:
EXISTING UG 4" HP STEEL GAS MAIN ON N/S OF ACAMPO RD.
EXISTING UG TELEPHONE ON SOUTH SIDE OF ACAMPO ROAD.

TELEPHONE & TV TO EXCAVATE FROM THEIR RESPECTIVE SUBSTRUCTURES & TRENCH TO THE JOINT TRENCH.

MAP P3-10

ELECTRIC UNDERGROUND CONDUIT DESIGN

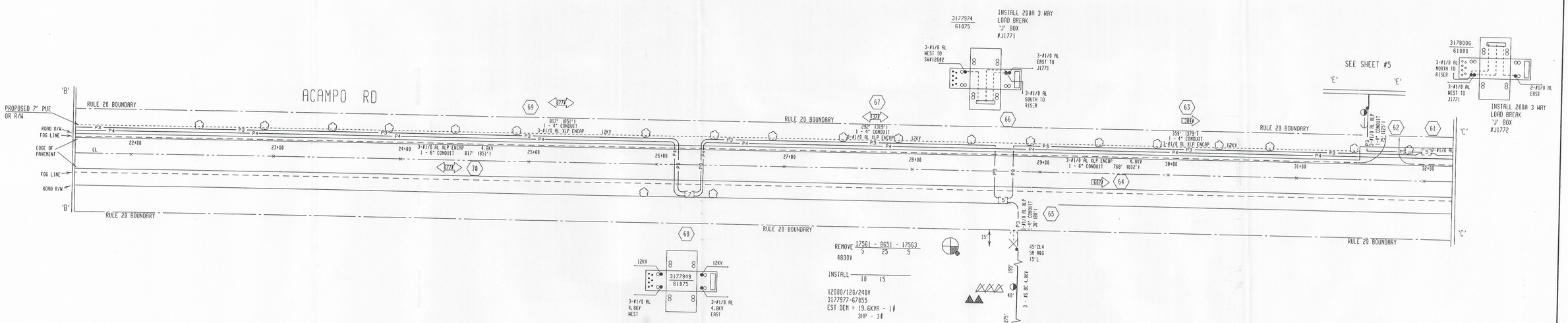
ACAMPO RD
PROPOSED 7' PUE OR R/W
ROAD R/W
FOG LINE
EDGE OF PAVEMENT
RULE 20 BOUNDARY
3-#1/0 AL XLP ENCAP
1 - 6" CONDUIT
817' (851')
1 - 4" CONDUIT
292' (319')
358' (375')
768' (832')
12KV
4.8KV
3-#1/0 AL XLP
1 - 4" CONDUIT
3-#1/0 AL XLP ENCAP
1 - 6" CONDUIT
3-#1/0 AL XLP
1 - 4" CONDUIT
3-#1/0 AL XLP ENCAP
1 - 6" CONDUIT
3-#1/0 AL XLP
1 - 4" CONDUIT
3-#1/0 AL XLP
1 - 4" CONDUIT
3-#1/0 AL XLP
1 - 4