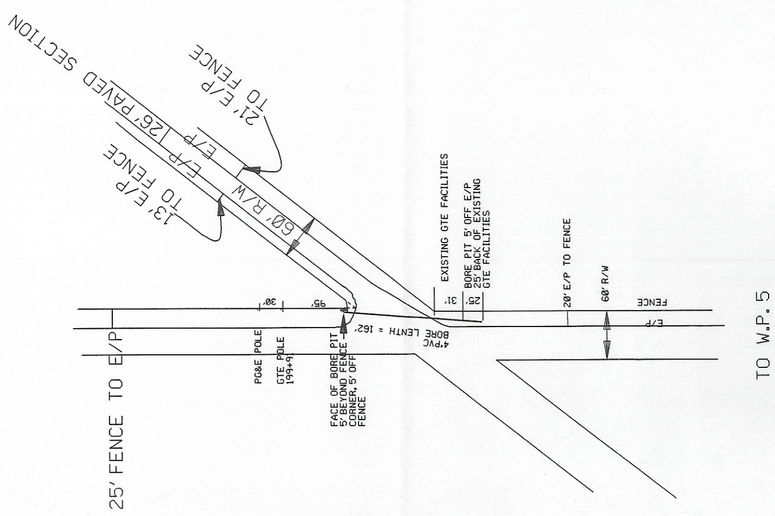

4" PVC BORE, HWY 26

#17598 2422.10 (PP)
<7F002HA> M#250018
600 TYPE DRLS/
IN DSC3,1-224 <PP>
IN XD,225-300 <PP>
OUT EC,1-300 <PP>

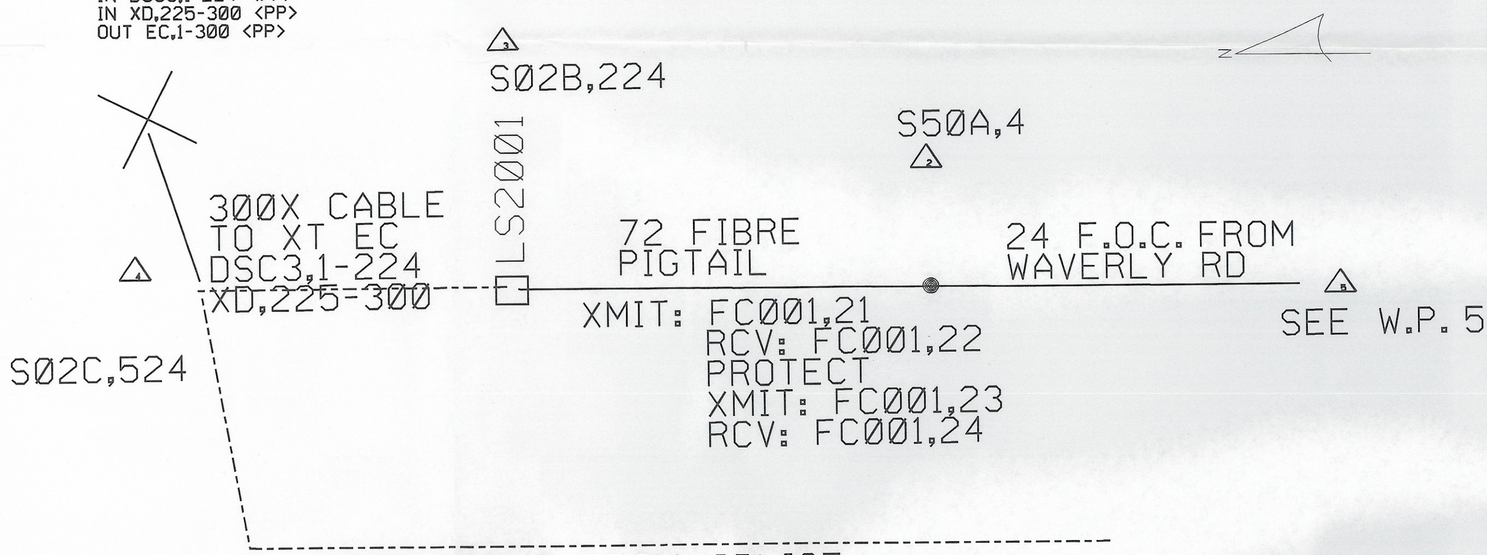

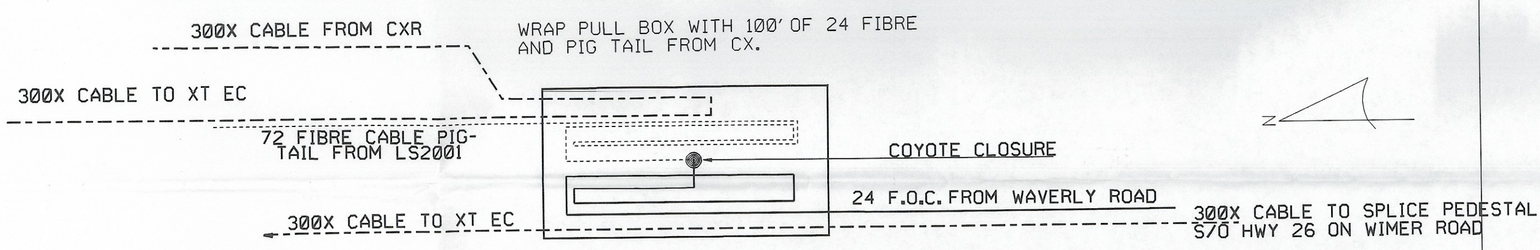

3X5 PULL BOX DETAIL

POWER, CXR, & PULL BOX LAYOUT

PLACE 25-4 POLE FOR POWER METER

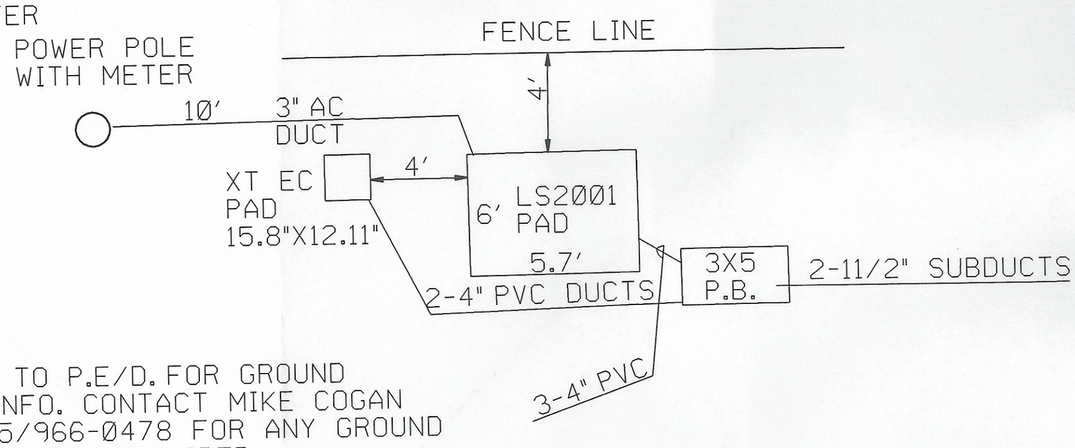

REFER TO P.E/D. FOR GROUND RING INFO. CONTACT MIKE COGAN AT 805/966-0478 FOR ANY GROUND INFORMATION REQUIRED.

GTE	CN2	AREA	STATE: CA
DIVISION: CAL MNTC		EXCH: 4626	REM. CO.: 0000
W.C.: 4626	WO NO.: 7F0002HA		CONTROL NUMBER:
TITLE: PL FDC TO ES/BELL RD			TAX DST.:
TWP.:	RNG.:	SEC.:	SAL:
DATE: 04/06/98	REV. DATE:		SCALE: 1"=200'
FILE: WP4	DRWN	ENG DLH	APRVD

PRINT 4 OF

NOTE AREA