COUNTY OF SAN JOAQUIN
DEPARTMENT OF PUBLIC WORKS

P.O. BOX 1810 - 1810 E. HAZELTON AVENUE
STOCKTON, CALIFORNIA 95201
(209) 468-3000

HENRY M. HIRATA
DIRECTOR

DRIVEWAY ENCROACHMENT PERMIT

98-246-SE
E.P. No.

7-15-98
(Date Issued)

7-15-99
(Expiration Date)

To: Steve Ormonde
P. O. Box 1009
Tracy, CA 95378

Location: w/s Hansen Rd. 450'
s/o Von Sosten Rd.

In compliance with your request of 7-14, 19 98, and subject to all the terms, conditions and restrictions written below or printed as general or special provisions on any part of this form.

Permission is hereby granted to construct one driveway approach with 12" pipe as shown on Permit Application No. 98-246-SE.

Jobsite shall be kept in a safe condition at all times by removing daily any excess dirt or debris which might be a hazard to pedestrian and/or vehicular traffic. Adequate lights, signs and barricades shall be placed and maintained by the Permittee for the protection of the public in accordance with the current Caltrans Standard Specifications.

A(n) twelve inch (12") inside diameter per Section 62 of the current Caltrans Standard Specifications, ALTERNATIVE PIPE AND PIPE ARCH CULVERTS, shall be installed in roadside drainage ditch for drainage flow maintenance and shall be of sufficient length to clear toe of approach fill or headwalls.

The entire area of driveway approach(es), including flares for turning and/or paved frontage(s), from the edge of roadway pavement to right-of-way (front property) line shall be surfaced with a two inch (2") minimum of asphalt concrete over a four inch (4") minimum compacted layer of three-quarter inch (3/4") maximum size aggregate base material (road gravel) conforming to Class 2 Aggregate Base specified in Section 26 of the current Caltrans Standard Specification, or with a four inch (4") minimum of portland cement concrete.

If portland cement concrete pavement is installed, expansion joints shall be provided at the edge of pavement and along property line. Surface grades of approach(es) and/or to open ends of pipe. No ponding nor puddles on pavement surface shall be allowed.

The Field Engineering Division of this office shall receive no less than forty-eight (48) hours notice prior to beginning of any work within the County right-of-way. After completion of the work permitted herein, all debris, lumber, barricades or any excess material shall be removed and the jobsite left in a neat workmanlike condition. The Permittee shall fill out and mail notice of completion provided by Grantor.

HENRY M. HIRATA, Director
Department of Public Works

By _____
Permit Section

FORMS: R-17, SS/WW

WHITE - Permittee GOLD - PWD Central File YELLOW - Field Inspection PINK - Permit Section PW 16 (8/94)

GENERAL PROVISIONS

1. This permit is issued under and subject to all laws and ordinances of agencies governing the encroachment herein permitted. See the following references:

STREETS AND HIGHWAYS CODE
1. Division 1, Chapter 3
2. Division 2, Chapter 2, Section 942
3. Division 2, Chapter 4, Section 1126
4. Division 2, Chapter 6

SAN JOAQUIN COUNTY ORDINANCES NUMBER: 441, 648, 662, 695, 700, 860, 3359 and 3675.

2. It is understood and agreed by the Permittee that the doing of any work under this permit shall constitute an acceptance of all the provisions contained herein and failure on the permittee's part to comply with any provision will be cause for revocation of this permit. Except as otherwise provided for public agencies and franchise holders, this permit is revocable on five days notice.

3. All work shall be done subject to the supervision of and to the satisfaction of the grantor. The Permittee shall at all times during the progress of the work keep the County Highway in as neat and clean a condition as is possible and upon completion of the work granted herein, shall leave the County Highway in a thoroughly neat, clean and usable condition.

4. The Permittee also agrees by the acceptance of this permit to properly maintain any encroachment structure placed by the Permittee on any part of the County Highway and to immediately repair any injury to any portion of the highway, which occurs as a result of the maintenance of the said encroachment structure, until such time as the Permittee may be relived of the responsibility of such maintenance of the encroachment structure by the County Department of Public Works.

5. The Permittee also agrees by the acceptance of this permit to make, at its own expense, such repairs as may be deemed necessary by the County Director of Public Works or his representative.

6. It is further agreed by the Permittee that whenever construction, reconstruction or maintenance work upon the highway may require, the installation provided for herein shall, upon request of the County Department of Public Works, be immediately moved by and at the sole expense of the Permittee.

7. No material used for fill or backfill in the construction of the encroachment shall be borrowed or taken from within the County right of way.

8. All work shall be planned and carried out so that there will be as little inconvenience as possible to the traveling public. No material shall be stacked within eight feet (8') of the edge of the pavement or traveled way unless otherwise provided herein. Adequate provision shall be made for the protection of the traveling public. Barricades shall be placed, with approved signs and lights at night, and flagmen shall be employed, all as may be required by the particular work in progress.

9. The Permittee, by the acceptance of this permit, shall assume full responsibility for all liability for personal injury or damage to property which may arise out of the work provided for under this permit. In the event any claim of such liability is made against the County of San Joaquin or any department, official or employee thereof, the Permittee shall defend, indemnify, and hold them and each of them harmless for such claim.

10. All backfill material is to be moistened as necessary and thoroughly compacted with mechanical means. If required by the County Director of Public Works, such backfill shall consist of gravel or crushed rock. The permittee shall maintain the surface over structures placed hereunder as may be necessary to insure the return of the roadway to a completely stable condition and until relieved of such responsibility by the County Department of Public Works. Wherever a gravel, crushed rock or asphalt surfacing is cut or damaged in the work of placing an encroachment structure, such material shall either be separately stored and replaced in the roadway as nearly as possible in its original state or shall be replaced in kind, and the roadway shall be left in at least as good a condition as it was before the commencement of operations of placing the encroachment structure.

11. Whenever necessary to secure permission from abutting property owners, such abuthority must be secured by the Permittee prior to starting work.

12. The future safety and convenience of the traveling public shall be given every consideration in the location and type of construction.

COUNTY OF SAN JOAQUIN
DEPARTMENT OF PUBLIC WORKS
DRIVEWAY & PAVED FRONTAGES
PERMIT APPLICATION

Date: ___/___/___
Received by ___
CR# 006900

246

APPLICANT

Steve Ormonde
Name
PO Box 1009
Address
Tracy CA 95378
City, State - Zip Code
209 835 4242
(Area Code) Telephone

OFFICE USE ONLY

JOB # 11005 ISSUE DATE 7/14/98
APN 209-380-01 FEE DUE ___
EXP. DATE 7-15-99 DRIVEWAYS:
STREET Hansen Rd *Driveway
AREA Tracy QUAD SE *12" diameter pipe
TYPE ___ *4ft long
FORMS ___
NOTE ___

SITE INFORMATION

Los Ranchos Associates
Parcel Owner's Name
23081 Hansen Rd
Site Address
Tracy CA 95376
City, State - Zip Code
___
(Area Code) Telephone

DRIVEWAY

TYPE	QUANTITY	WIDTHS
AGRICULTURE	2	@ FRONTAGE ___
COMMERCIAL	___	
INDUSTRIAL	___	@ R/W ___
RESIDENCE	1	

CONTRACTOR

Applicant
Name
___
Address
___
City, State - Zip Code
___
(Area Code) Telephone

PAVED FRONTAGE

LENGTH: ___Ft. X WIDTH: ___Ft.

The undersigned hereby applies for permission to encroach on County Highway Right-of-Way on the West side of Hansen Rd approximately 450' feet/ mile South of Van Sooten Rd, by installing a driveway with a 12 inch diameter culvert.

Work will commence on or about 8-1-98 for approximately 90 days.

SKETCH (Separate sheet may be submitted)

Will this project be self-installed? ___NO ___YES Contractor's License ___.

POR. OF LOS RANCHOS COUNTRY ESTATES

THIS MAP FOR ASSESSMENT USE ONLY

209-38

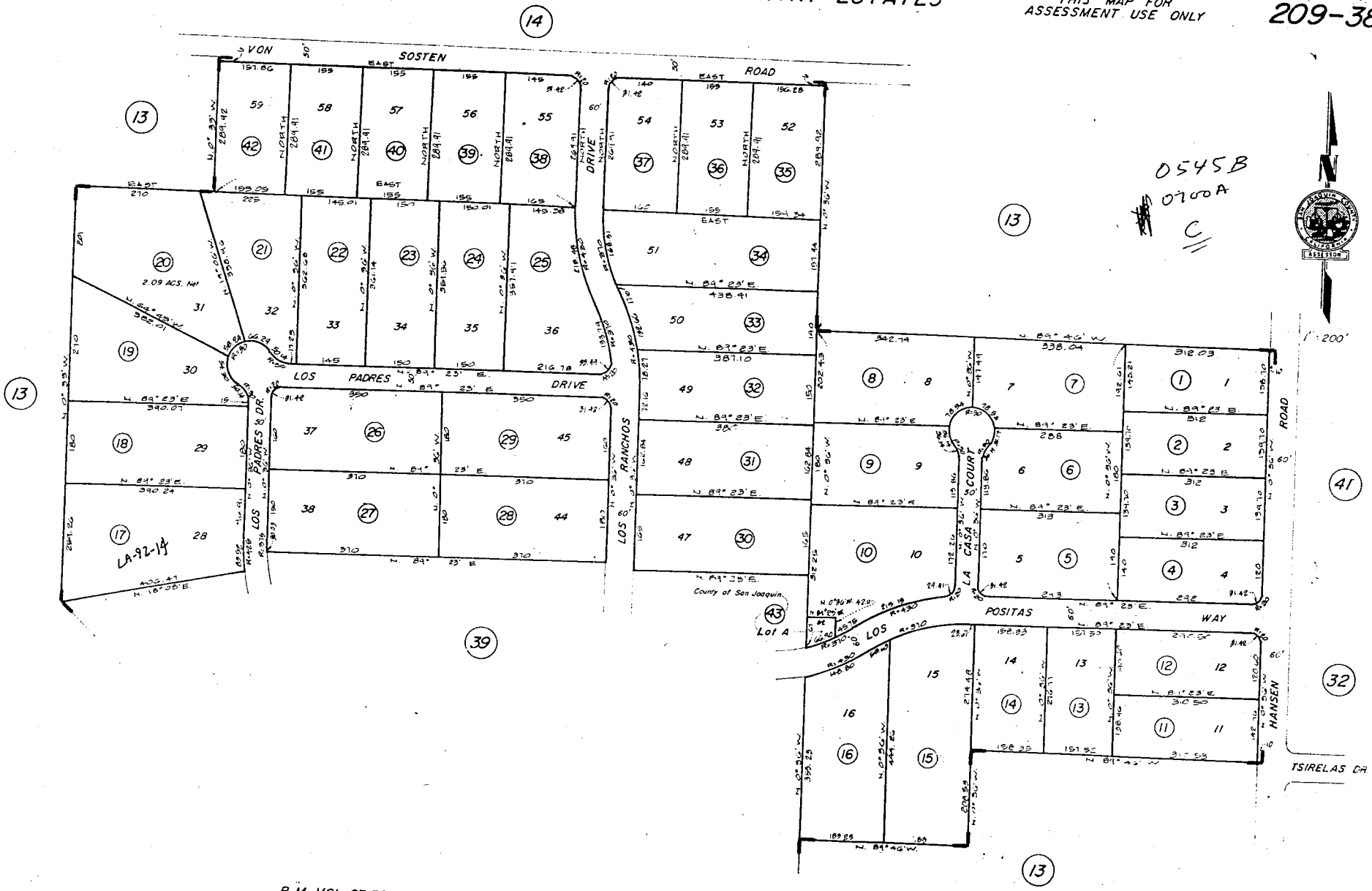

NOTE - Assessor's Parcel Numbers Shown in Circles

Assessor's Map Bk. 209 - Pg. 38

ETWEEN PROPOSED DRAINAGE BASIN
EXISTING GROUND WATER

NOTE:

SEE SHEET 10 FOR SUMPERT LOCATIONS ON HANSEN ROAD AND MORE DETAILS ON LOTS 1-4, 11 & 12.

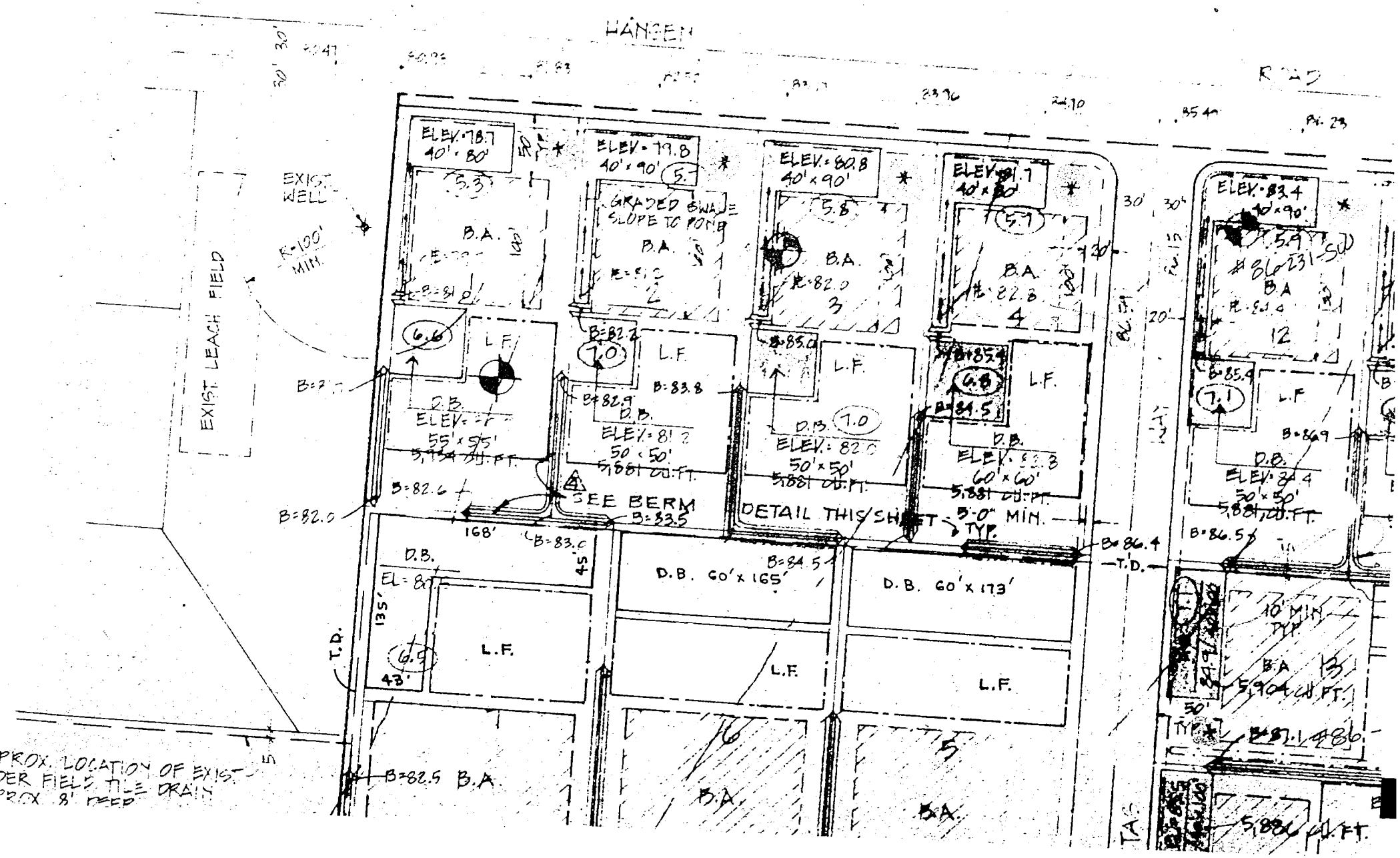



NOTE:

SEE PLANS FOR THE "COMMUNITY WATER SYSTEM" FOR PUMP, PUMP HOUSE, TANK, FENCE AND ADDITIONAL INFORMATION.

WELL NO. 2 SITE IMPROVEMENTS

SCALE: 1" = 20'

NOTES:

1. SEWAGE DISPOSAL WILL BE PROVIDED BY INDIVIDUAL SEPTIC TANKS AND LEACH FIELDS. LOCATIONS SHOWN ARE APPROXIMATE. CONTRACTOR TO LOCATE AND INSTALL 12,000 S.F. MIN. LEACH FIELD PER SAN JOAQUIN COUNTY LOCAL HEALTH DEPARTMENT STANDARDS.

2. PROVIDE 18" C.M.P. CULVERT UNDER ANY DRIVEWAY INSTALLED WHERE INDICATED THUS * USE 12" C.M.P. CULVERT ALONG HANSEN ROAD AND VON ISOSTEN ROAD. CULVERT TO BE LOCATED 5'-0" MIN. FROM COUNTY RIGHT-OF-WAY, EXCEPT ON HANSEN ROAD

C. WORKS

3. WELL CONTRACTOR TO PROVIDE 18" DEEP TEMPORARY STORAGE POND FOR WELL DEVELOPMENT ON LOTS 9 AND 10 AS SHOWN. POND TO HAVE PERIMETER BERMED TO 18" HT. PER BERM DETAIL BELOW.

   UPON COMPLETION OF WELL DEVELOPMENT, WELL CONTRACTOR TO RESTORE LOTS 9 AND 10 TO PROPOSED LOT DESIGN.

4. THE EXACT DRIVEWAY AND CULVERT LOCATION ON LOTS INDICATED BY AN ASTERISK(*) WILL BE SHOWN ON INDIVIDUAL 'SITE PLANS' SUBMITTED WITH THE RESIDENTIAL BUILDING PERMIT APPLICATION.

5. THE ELEVATIONS SHOWN FOR BOTTOM OF DRAINAGE BASIN AND TOP OF BERM, MAY BE FIELD ADJUSTED BY THE ENGINEER, TO INSURE THAT THE BASIN ARE 12" MIN. BELOW NATURAL GROUND, AND THE BERMS ARE 0.5' ABOVE NATURAL GROUND. ANY CHANGES WILL BE NOTED ON THE "AS-BUILT" PLANS ALONG WITH GROUND WATER CLEARANCE VERIFICATION.
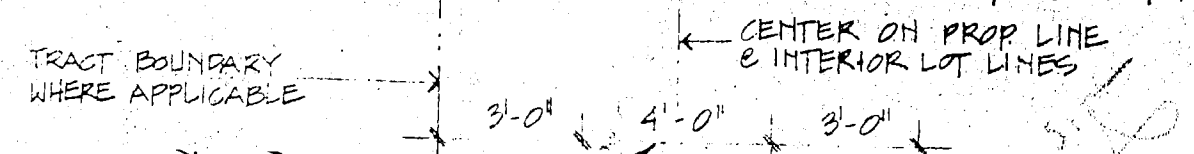
6. THE PURPOSE OF THE BERMS IS TO DIVERT WATER TO THE BASINS, BERMS TO BE CONST. SO THAT NO WATER COMES TO REST AGAINST A BERM.