EP-07-105-C6

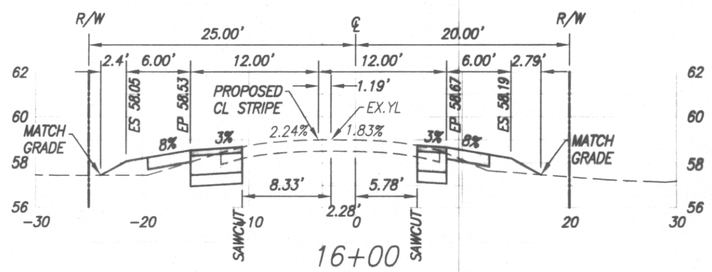

16+00

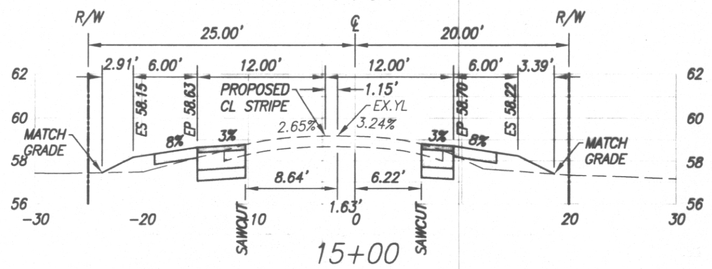

15+00

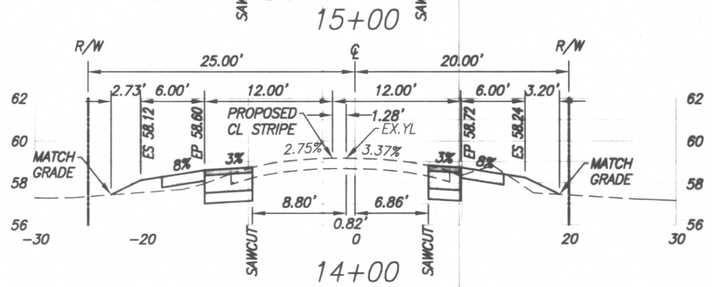

14+00

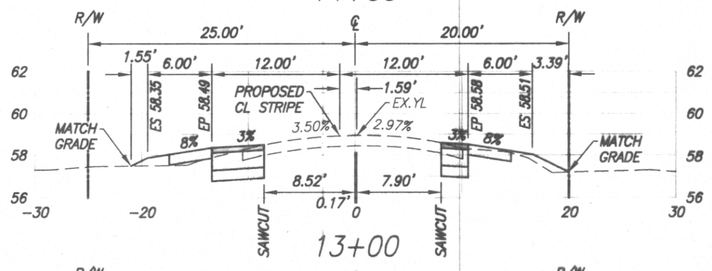

13+00

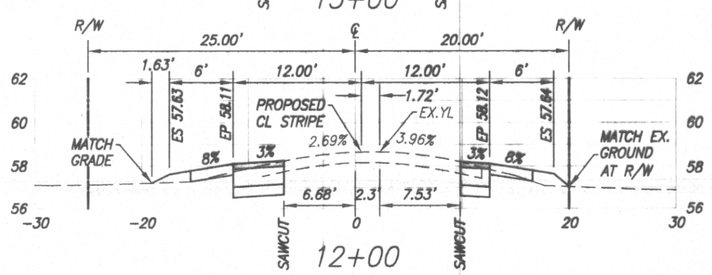

12+00

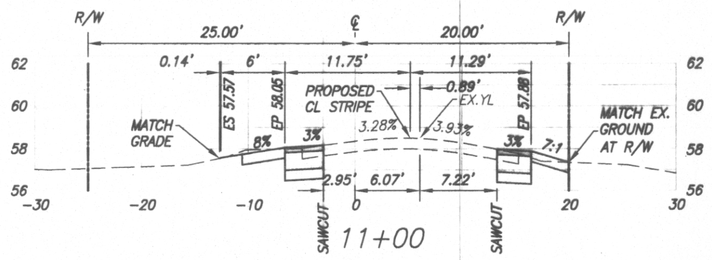

11+00

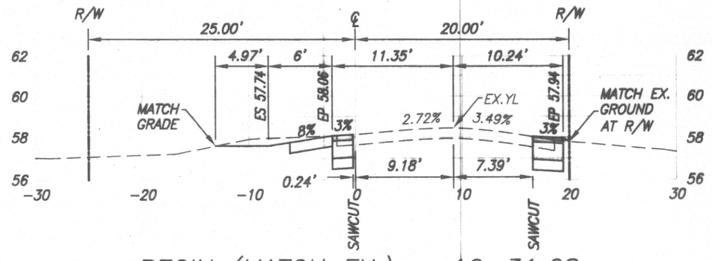

BEGIN (MATCH EX.) – 10+31.68

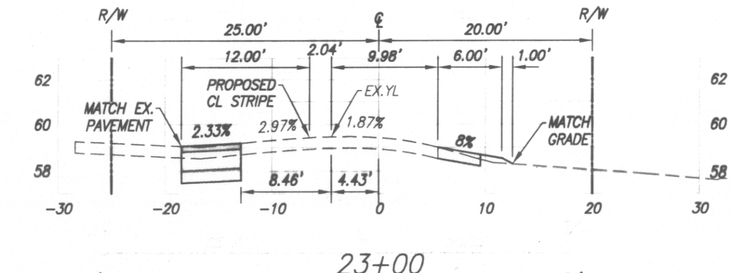

23+00

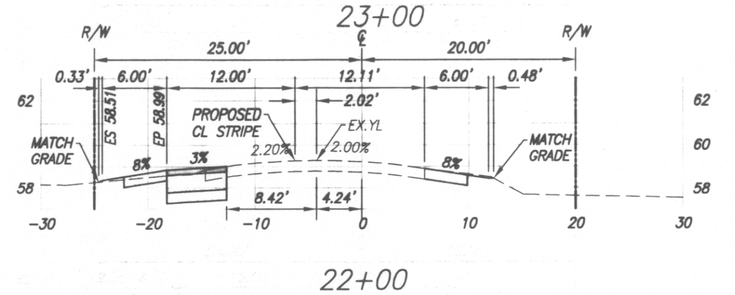

22+00

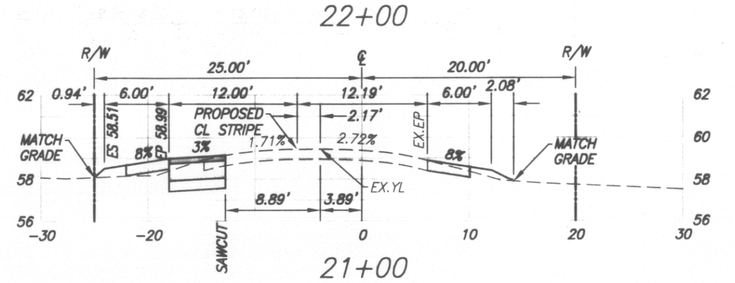

21+00

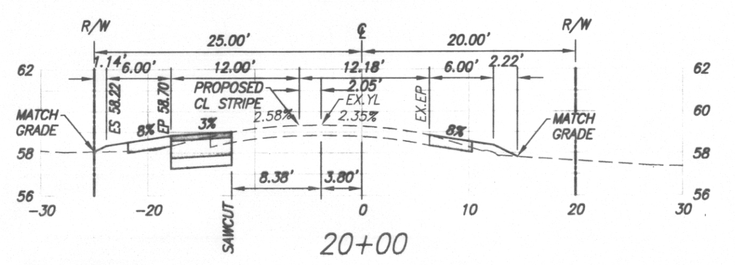

20+00

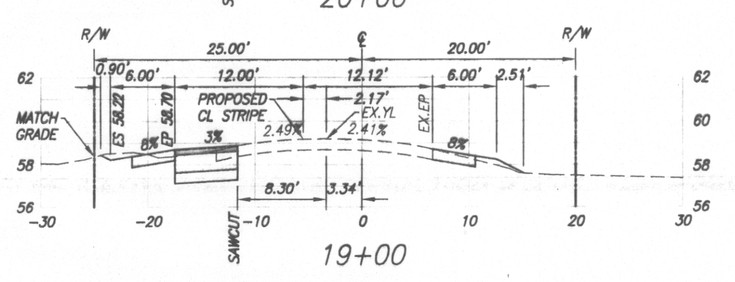

19+00

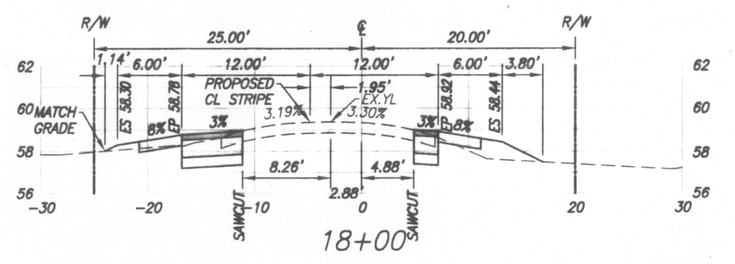

18+00

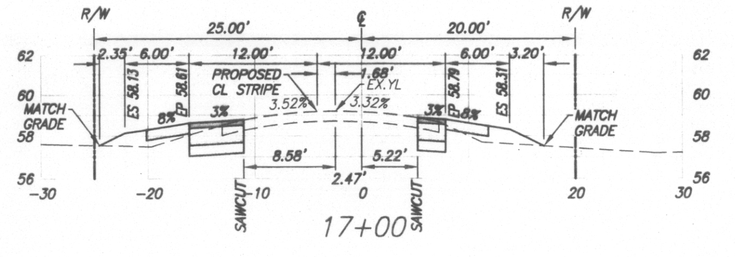

17+00

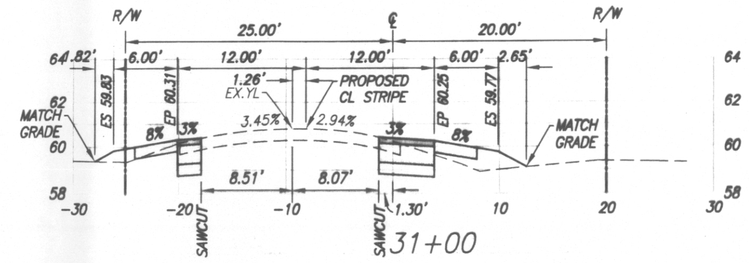

31+00

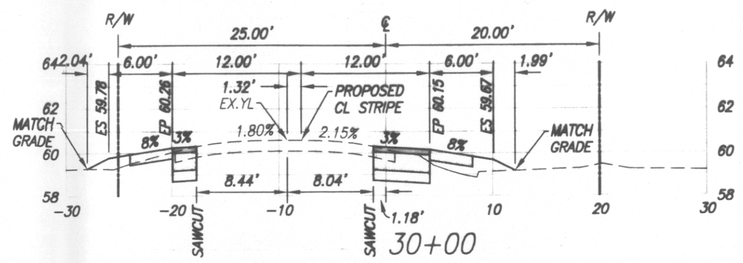

30+00

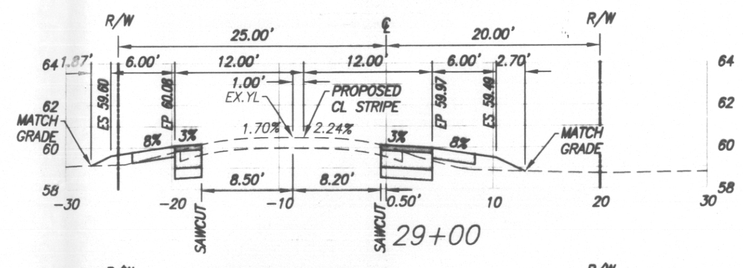

29+00

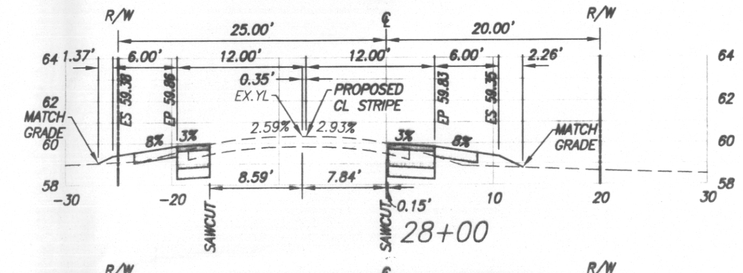

28+00

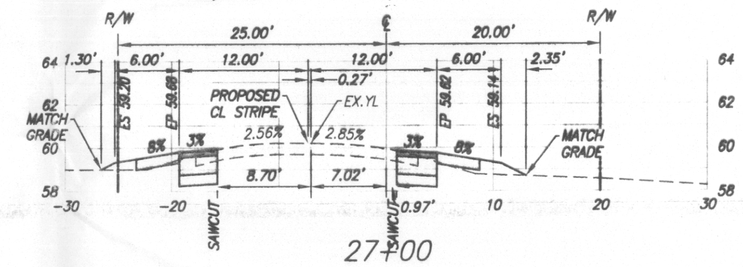

27+00

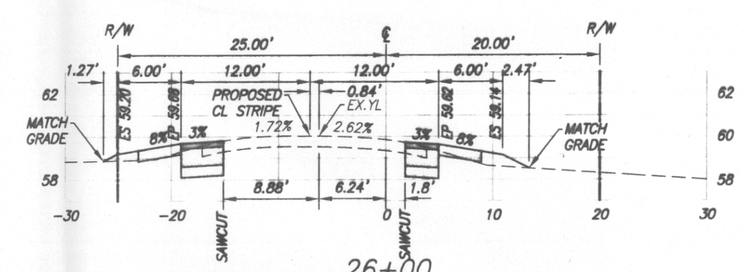

26+00

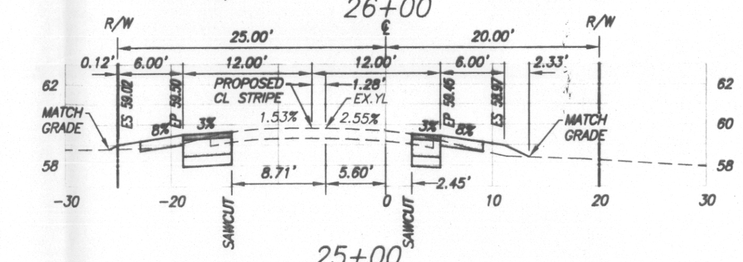

25+00

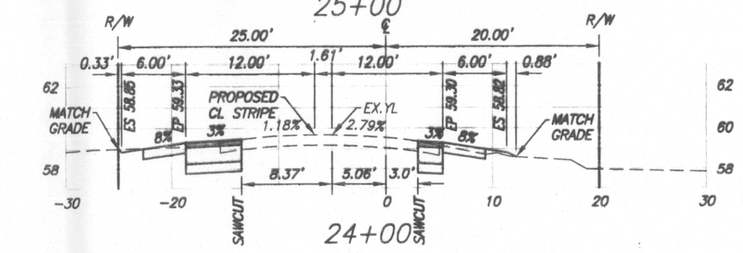

24+00

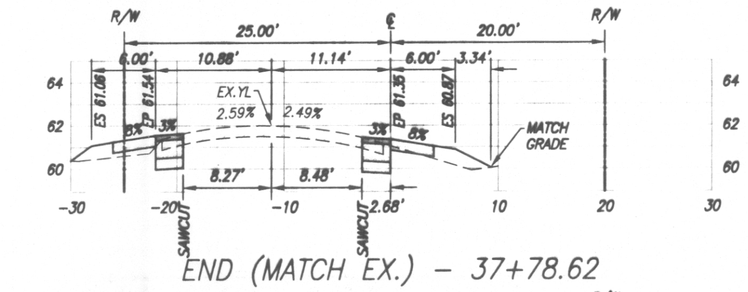

END (MATCH EX.) – 37+78.62

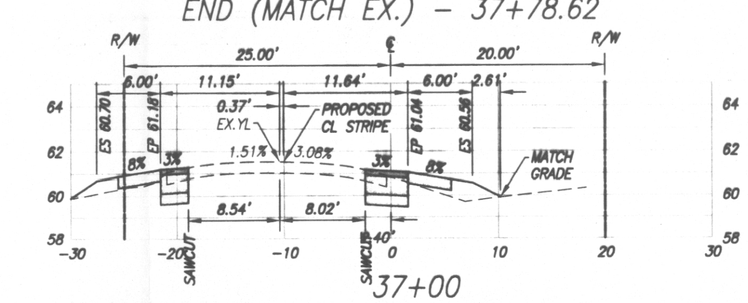

37+00

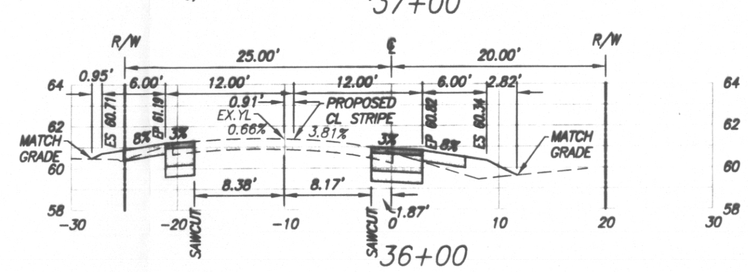

36+00

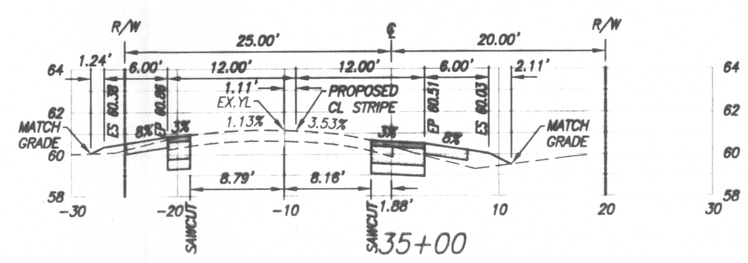

35+00

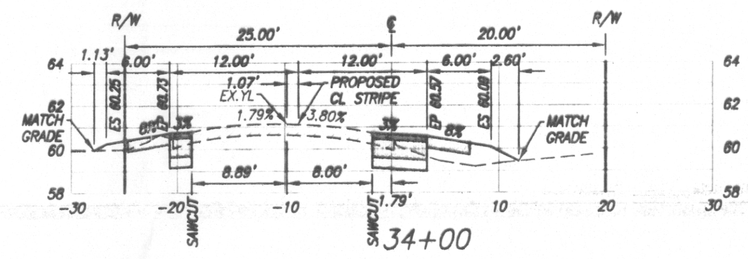

34+00

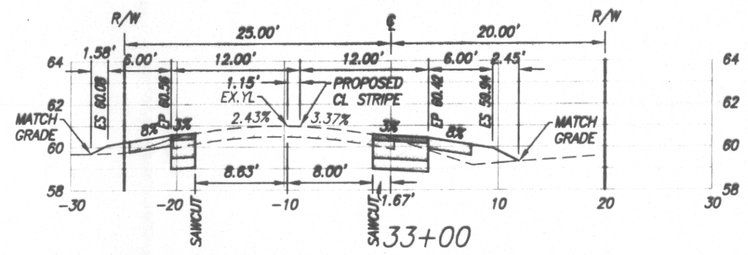

33+00

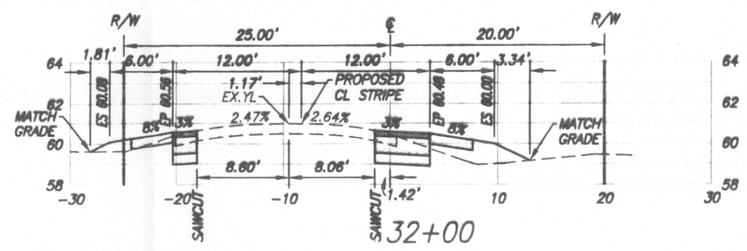

32+00

PROFILE SCALE
1" = 10' HORIZONTAL
1" = 5' VERTICAL

COPYRIGHT© 2007 MCR ENGINEERING

CALL TWO WORKING DAYS BEFORE YOU DIG
1-800-227-2600

REVISIONS			
SYMBOL	DATE	DESCRIPTION	APPROVED

JOB NO. 05-044
DATE 03/08/2007 10:36
SCALE AS SHOWN
DR. BY SLS
CK. BY TM
FILE: J:\2005\05-044\dwg\final dwg\06-xsec.dwg

REGISTERED PROFESSIONAL ENGINEER
TONY B. MARSHALL
No. C51015
EXP. 9-30-07
CIVIL
STATE OF CALIFORNIA

MCR Engineering, Inc.
PLANNING • ENGINEERING • SURVEYING
9841 Pyramid Court • Stockton, California 95210
(209) 956-0150 FAX (209) 956-0333

PREPARED UNDER THE DIRECTION OF: TONY B. MARSHALL R.C.E. C51015 DAT. 9-30-07

WILDWOOD ROAD CROSS SECTIONS

WILDWOOD ROAD

SAN JOAQUIN COUNTY, CALIFORNIA

SHEET 6 OF 6 SHEETS