

REEL NO. B 4 CABLE LENGTH =8607'

MEAS. TPD. 034-XXX/020-XXX

N 37° 45.414'
W. 121° 32 .735'

N. 37°45.446
W. 121°32.435



CLARK GOMES
AREA



REEL NO. B 5 CABLE LENGTH =9226'

MEAS. TPD. 035-XXX/021-XXX

30' 30'

1293' WWF

1397' WWF

1392' WWF

SPLICE
1.5'x4.5'x6.5'

MH 194
8.5'x4.5'x6.5'

MH 195
8.5'x4.5'x6.5'

MH
8.5'



CABLE PLACI

REEL NO.

BEGINNING STATION

ENDING STATION

REEL LENGTH (FT.)

CABLE LENGTH (FT.)

ACCOUNT

CABLE CODE

XMISSION

	YEAR
OWNERSHIP:	53%
FILE NO.:	
CABLE GEO.:	L56Z
CABLE CLLI:	MNTC

1392' WWF

IT2S

MH 196
8.5'×4.5'×6.5'

MH 197
8.5'×4.5'×6.5'

CABLE PLACING

REEL NO.	B 4	B 5
BEGINNING STATION	MH 193	MH 200
ENDING STATION	MH 3096	MH 193
REEL LENGTH (FT.)	9022'	9346'
CABLE LENGTH (FT.)	8607'	9226'
ACCOUNT	85-C	85-C
CABLE CODE	4DAX-036	4DAX-036
XMISSION	034-XXX/020-XXX	035-XXX/021-XXX

YEAR PLACE 1988
WNERSHIP: 53% ISD-47% IXC
ILE NO.:
ABLE GEO.: L56ZGAN/B56ZGAN
ABLE CLLI: MNTCCAU0030

SCALE: 1" = 500'

PROPRIETARY

USE PURSUANT TO COMPANY INSTRUCTIONS

SPEC. NO. WR-33681

ESTIMATE EJ72090/ELA72CO

PREPARED FOR RECORD
APPROVED JOHN McCOMB 4-18-89
FOR OUTSIDE PLANT ENGR. DATE

STEPHENSON ASSOCIATES, INC.
ENGINEERING - SURVEYING
1317 OAKDALE ROAD SUITE 1210
MODESTO, CALIFORNIA 95355
209 578-3895

AT&T
Communications
Western Region

NORTH-SOUTH LIGHTGUIDE
SACRAMENTO TO
SHERMAN OAKS, CALIFORNIA

LINE CODE F242
MANTECA TO HAYWARD
FTB CABLE ROUTE

WR-33681-42



NOTE: REEL B3 IS SPLIT AT CEV & USED ON BOTH SIDES TO SPLICE MANHOLES

REEL NO. B 3 CABLE LENGTH = 9716'

MEAS. TPD. 035-XXX/021-XXX

L56K514
B56K514

LVMR- R0040
CEV-148
5858 CA.

NOTE: NO CROSS CONNECT CABINETS IN C.E.V. 148. JUMPERS TO BE USED AT THIS LOCATION

NOTE. 30' OF CABLE IN CEV

NOTE: SPLICE IN CEV

131' WWF | 131' WWF | 1339' WWF | 1483' WWF | 1271' WWF

1BIN

MH 3092
8.5'x4.5'x6.5'

MH 3093
8.5'x4.5'x6.5'

MH 3094
8.5'x4.5'x6.5'

1B



REEL NO. B 4 CABLE LENGT

MEAS. TPD. 034-XXX/020-

N. 37°45.326'
W. 121° 33.894'

N. 37°45.346'
W. 121°33.624'

1297' WWF | 30' 30' | 1303' WWF | 1399' WWF

IBN IT2S

MH 3095
8.5'x4.5'x6.5'

SPLICE
MH 3096
8.5'x4.5'x6.5'

MH 188
8.5'x4.5'x6.5'

2B

LARK GOMES AREA



CABLE PLACING

REEL NO.	B 3 (SPLIT)
BEGINNING STATION	MH 3096
ENDING STATION	CEV 148
REEL LENGTH (FT.)	9894'
CABLE LENGTH (FT.)	9716'
ACCOUNT	85-C
CABLE CODE	4DAX-036
XMISSION	035-XXX/02

YEAR PLACED 1988
OWNERSHIP: 53% ISD-47% IXC
FILE NO.:
CABLE GEO.: L56ZGAN/B56ZGAN
CABLE CLLI: MNTCCAU0030

=8607'

X

N. 37° 45. 368. ~~397~~ 371
W. 121° 33. 330. ~~025~~ 335

N. 37° 45. 391
W. 121° 33. 025

1442' WWF

T2S — IT2S — 875' W.W.

MH 189
5'×4.5'×6.5'

MH 190
8.5'×4.5'×6.5'

3B

CABLE PLACING

REEL NO.	B 3 (SPLIT)	B 4
BEGINNING STATION	MH 3096	MH 193
ENDING STATION	CEV 148	MH 3096
REEL LENGTH (FT.)	9894'	9022'
CABLE LENGTH (FT.)	9716'	8607'
ACCOUNT	85-C	85-C
CABLE CODE	4DAX-036	4DAX-036
XMISSION	035-XXX/021-XXX	034-XXX/020-XXX

YEAR PLACED 1988
OWNERSHIP: 53% ISD-47% IXC
FILE NO.:
CABLE GEO.: L56ZGAN/B56ZGAN
CABLE CLLI: MNTCCAU0030

SCALE: 1" = 500'

PROPRIETARY

USE PURSUANT TO COMPANY INSTRUCTIONS

SPEC. NO. WR-33681

ESTIMATE EJ72090/ELA72CO

PREPARED FOR RECORD
APPROVED JOHN McCOMB 4-18-89
FOR OUTSIDE PLANT ENGR. DATE

STEPHENSON ASSOCIATES, INC.
ENGINEERING - SURVEYING
1317 OAKDALE ROAD SUITE 1210
MODESTO, CALIFORNIA 95355
209 578-3895

AT&T Communications Western Region

NORTH-SOUTH LIGHTGUIDE
SACRAMENTO TO
SHERMAN OAKS, CALIFORNIA

LINE CODE F242
MANTECA TO HAYWARD
FTB CABLE ROUTE

WR-33681-43

4B