PS-08-23603-2

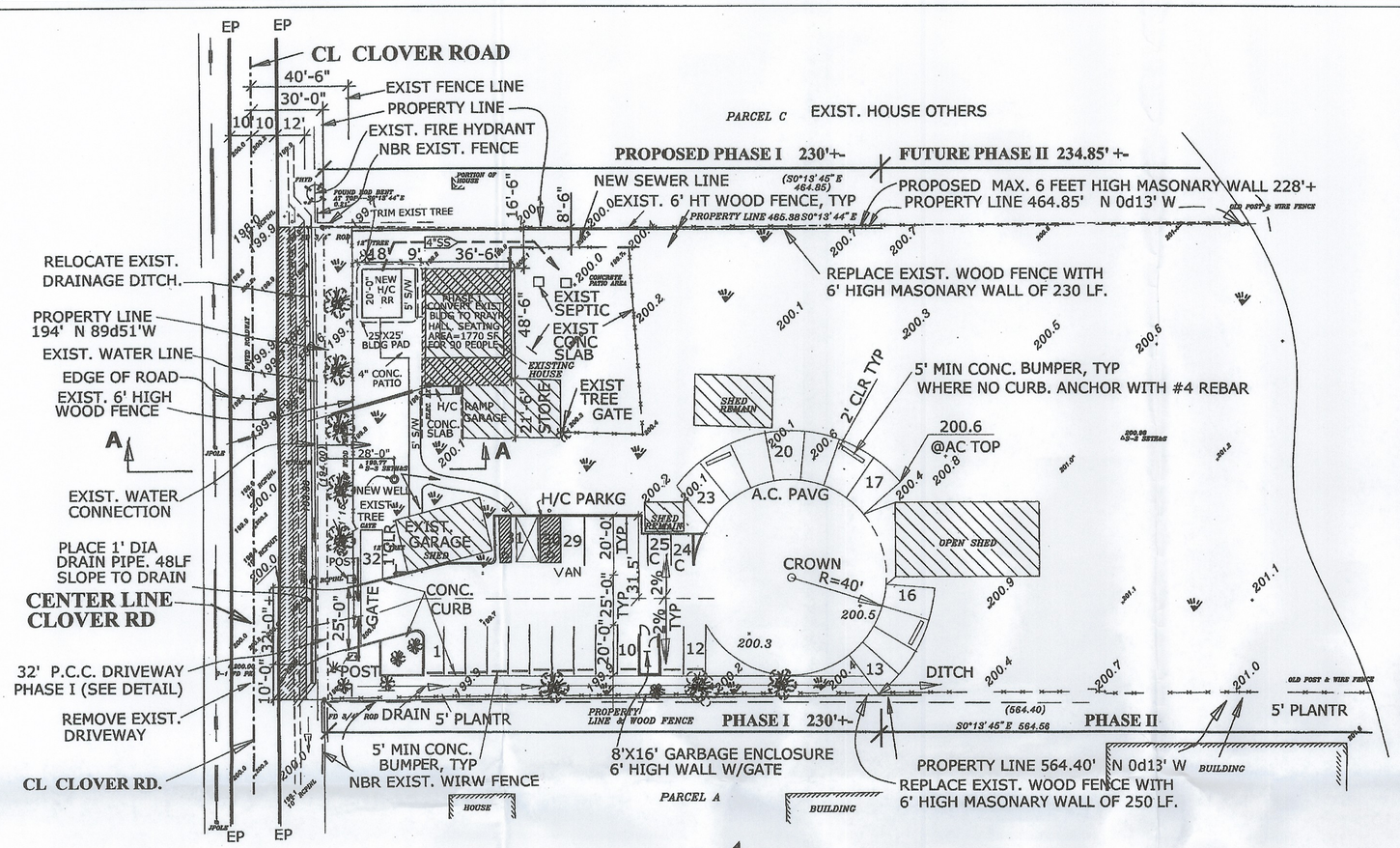

SITE PLAN
SCALE: 1" = 30'

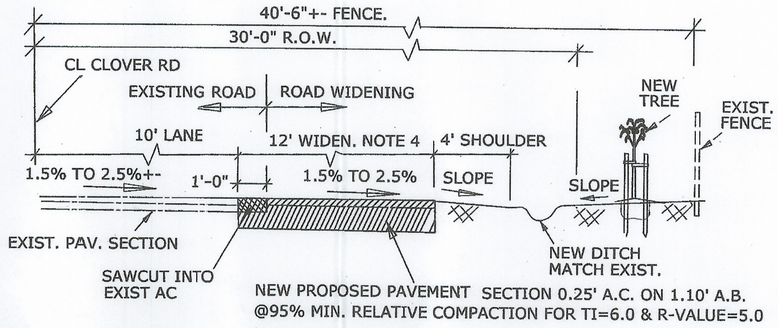

SECTION A-A ROAD WIDENING N.T.S.

NOTES:
1. FOR DETAILS NOT SHOWN SEE COUNTY STANDARD DRAWINGS/PLANS. AND OTHER APPLICABLE DETAILS.
2. DIMENSIONS SHOWN SHALL TAKE PRECEDENCE OVER SCALED DIMENSIONS.
3. ALL UNDERGROUND UTILITIES SHALL BE IN PLACE BEFORE ROAD WIDENING.
4. MATCH EXIST CROSS & LONGITUDINAL. SLOPES
5. ALL WORK SHALL BE DONE ACCORDING TO SAN JOAQUIN COUNTY'S STANDARD PLANS AND SPECIFICATIONS AND OTHER APPLICABLE CODES AND ORDINANCES.

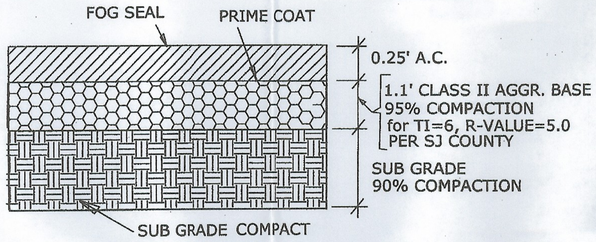

PAVING SECTION FOR ROAD
N.T.S.

LEGEND

- CENTER LINE OF ROAD
- PROPERTY LINE
- PROPOSED CONSTRUCTION
- EXISTING CONSTRUCTION
- EXISTING FENCE
- EXIST. DITCH
- EXIST. WATER LINE
- EXIST. SEWER LINE
- NEW TREE
- NEW LANDSCAPE OR LAWN
- EXIST. FIRE HYDRANT

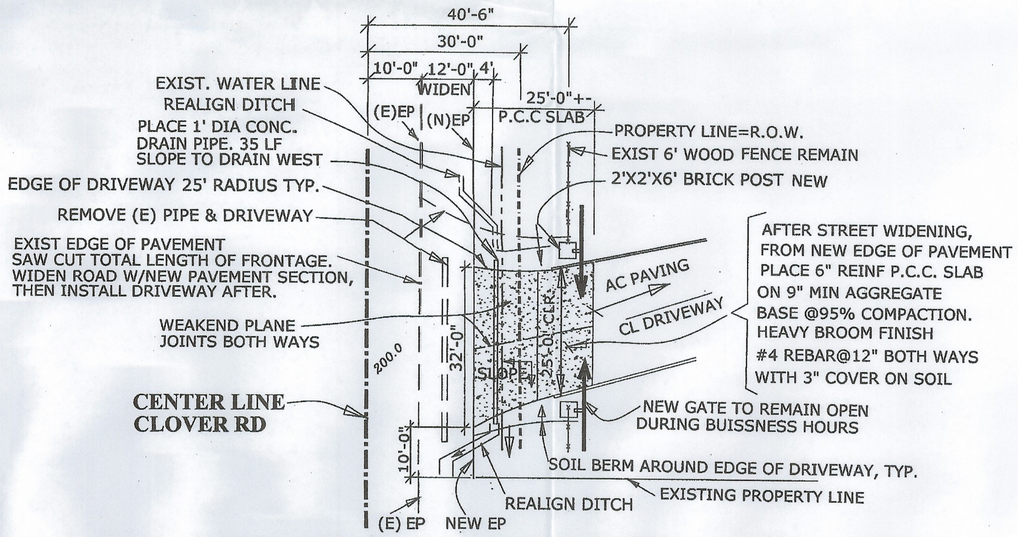

CONC. DRIVEWAY (N.T.S.)
(NO SIDEWALK, CURB & GUTTER PER SJ COUNTY)

REGISTERED PROFESSIONAL ENGINEER
P. S. BAGHA
No. 36107
Exp. 6/30/10
CIVIL
STATE OF CALIFORNIA
7/16/08

APN: 212-260-19 AREA: 2.29 ACRES NET	1A.TRACY PW COVER SHEET 5-17-08	DATE: 5-17-08	FOR: GURUDWARA SAHIB TRACY 11770 W. CLOVER RD TRACY, CA-95304-8416	DESIGN & DRAWN BY: PAUL BAGHA	CLOVER ROAD WIDENING & NEW DRIVEWAY	SHEET NO. 2 OF 2