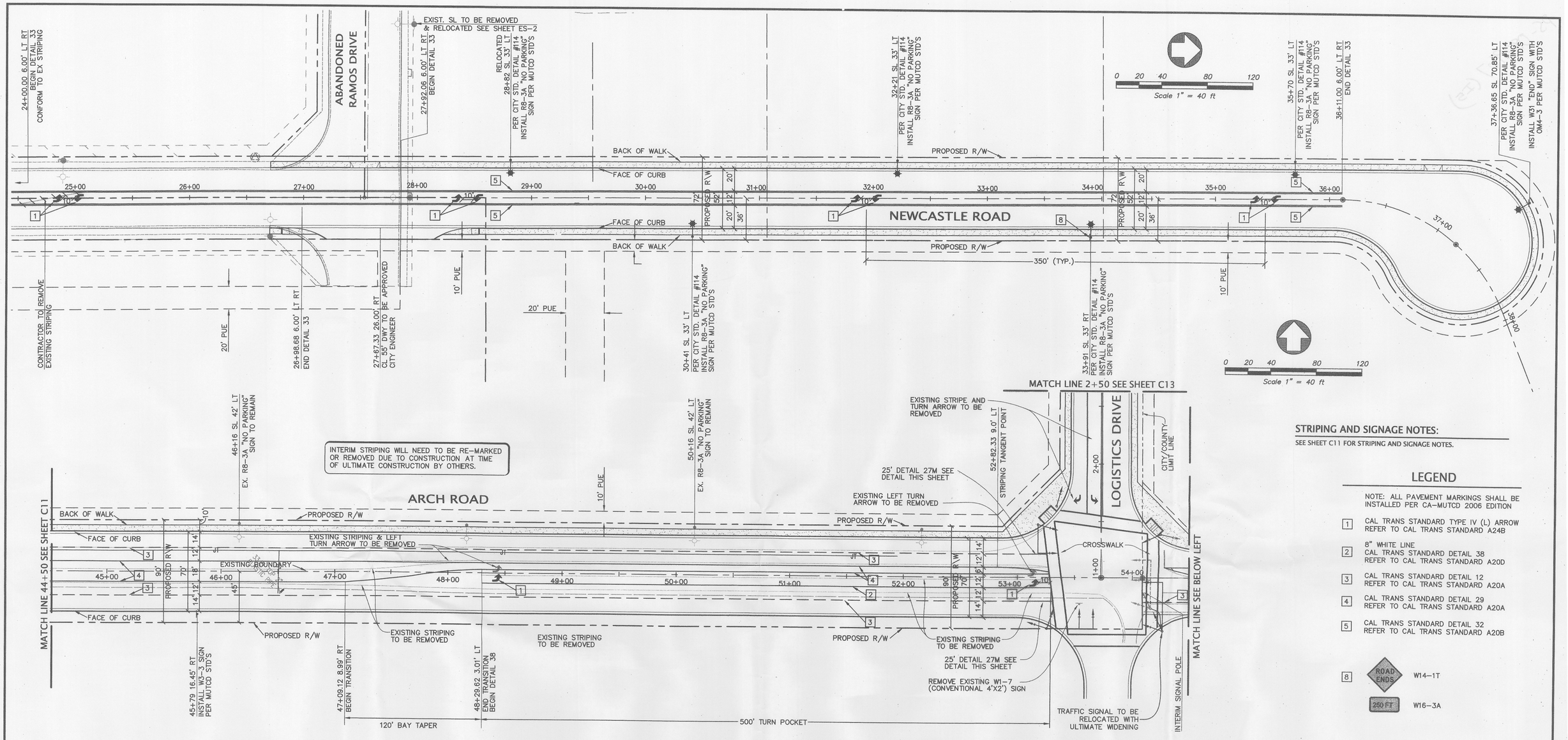

STRIPING AND SIGNAGE NOTES:

SEE SHEET C11 FOR STRIPING AND SIGNAGE NOTES.

LEGEND

NOTE: ALL PAVEMENT MARKINGS SHALL BE INSTALLED PER CA-MUTCD 2006 EDITION

- [1] CAL TRANS STANDARD TYPE IV (L) ARROW REFER TO CAL TRANS STANDARD A24B
- [2] 8" WHITE LINE CAL TRANS STANDARD DETAIL 38 REFER TO CAL TRANS STANDARD A20D
- [3] CAL TRANS STANDARD DETAIL 12 REFER TO CAL TRANS STANDARD A20A
- [4] CAL TRANS STANDARD DETAIL 29 REFER TO CAL TRANS STANDARD A20A
- [5] CAL TRANS STANDARD DETAIL 32 REFER TO CAL TRANS STANDARD A20B
- [8] ROAD ENDS W14-1T; 250 FT W16-3A

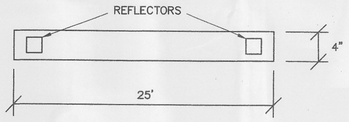

DETAIL 27M

N.T.S.

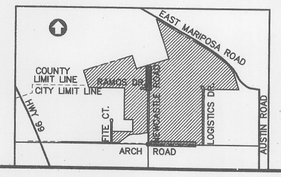

CA: 1-800-227-2600 CALL BEFORE YOU DIG UNDERGROUND SERVICE ALERT CA: 1-800-227-2600 CALL TWO WORKING DAYS BEFORE YOU DIG

REGISTERED PROFESSIONAL ENGINEER CHARLES R. MCCALLUM No. 54[illegible] Exp. 6-30-09 CIVIL STATE OF CALIFORNIA

KIER & WRIGHT
CIVIL ENGINEERS & SURVEYORS, INC.
1233 Quarry Lane, Suite 145 (925) 249-6555
Pleasanton, California 94566 Fax (925) 249-6563

IMPROVEMENT PLANS
OPUS LOGISTICS CENTER
SIGNING & STRIPING PLAN

ARCH ROAD: STA 46+50 TO STA 59+50
NEWCASTLE ROAD: STA 26+50 TO STA 38+50

DEPARTMENT OF PUBLIC WORKS
CITY OF STOCKTON, CALIFORNIA

REVISION NO.		DATE	BY	APPROVED

SCALE: AS SHOWN	APPROVED BY:	DATE: 7/15/08	SHEET NO. C12
DESIGNED BY: MK			OF 52 SHEETS
DRAWN BY: CFJ			PROJECT NO. A07567
CHECKED BY: CRM	CITY ENGINEER STOCKTON, CALIFORNIA		
RECORD DWG:			

5054.11C

Z:\2007\A07567\OFFSITE PLANS\A07567-ST-IMP.dwg 7/15/2008 3:50:35 PM PDT