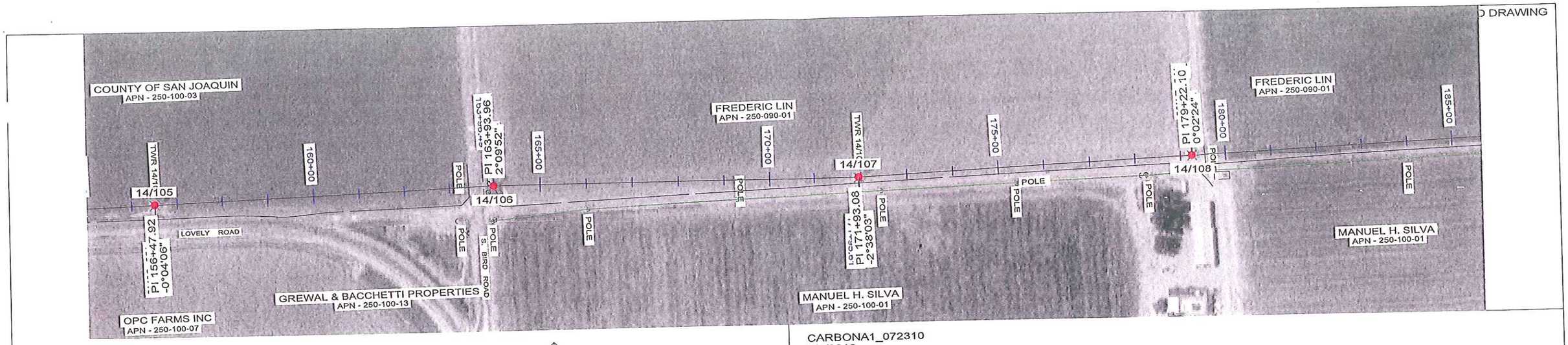

D DRAWING

CARBONA1_072310
8/6/2010
PAGE 7/10

100.0 FT. HORIZ. SCALE

20.0 FT. VERT. SCALE

NORTH

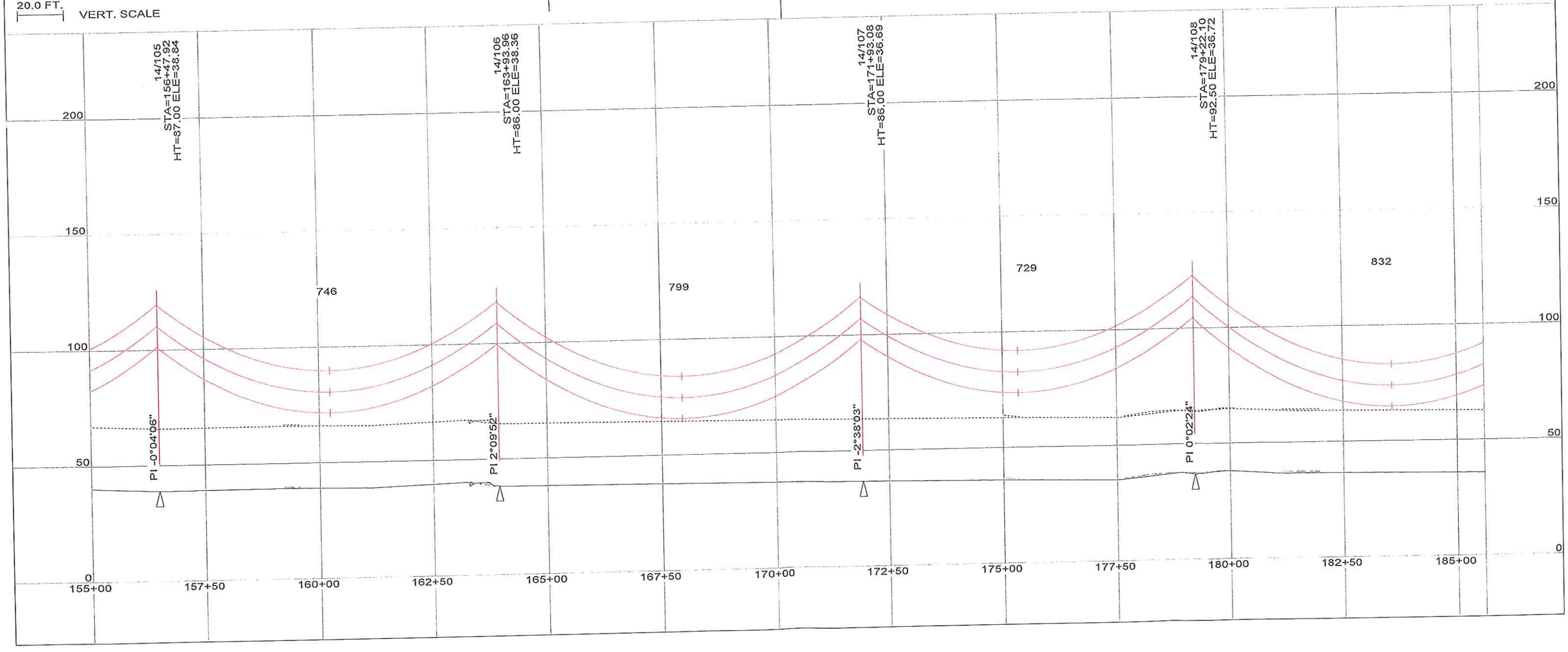

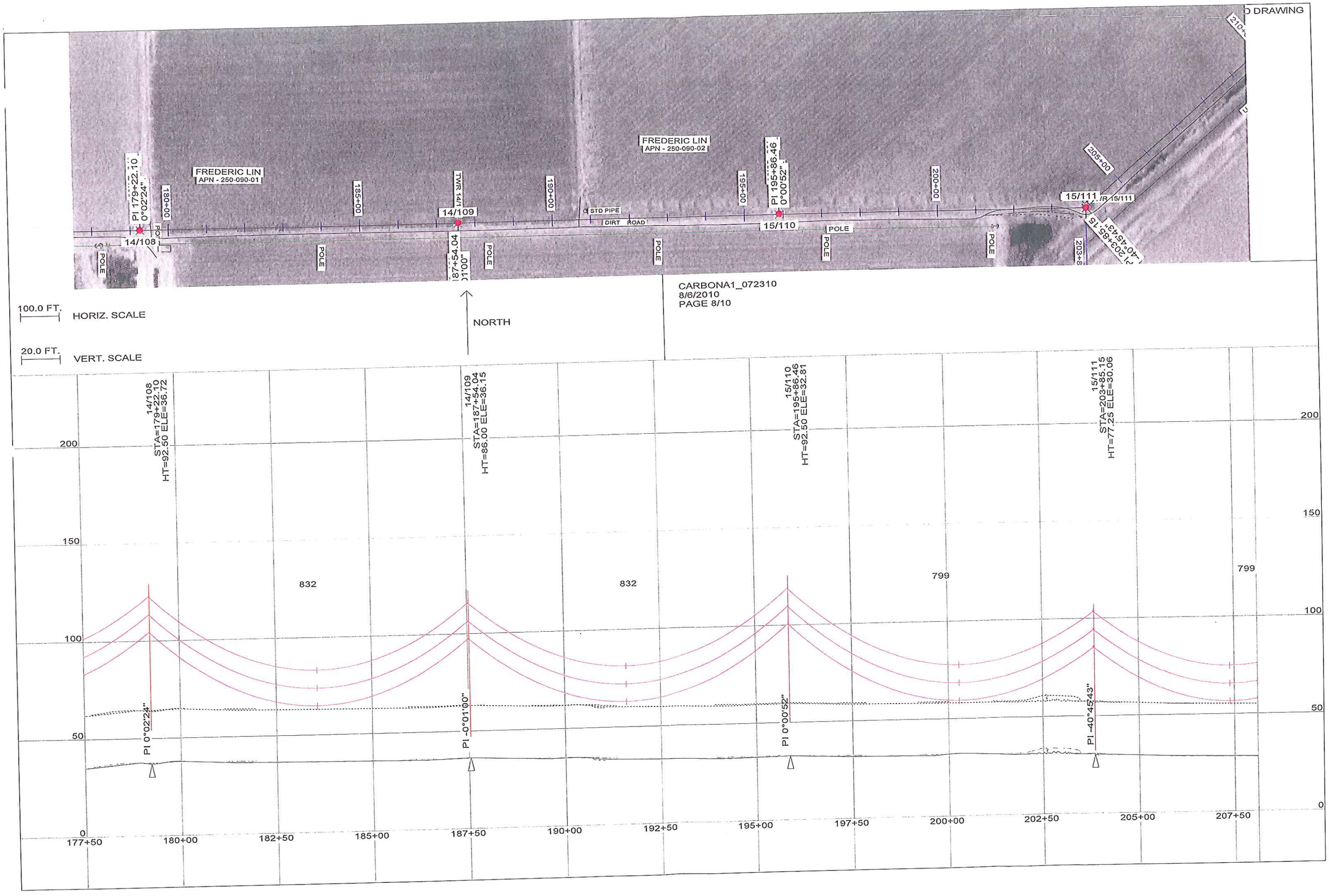
D DRAWING
FREDERIC LIN
APN - 250-090-01
FREDERIC LIN
APN - 250-090-02
PI 179+22.10
0°02'24"
180+00
185+00
TWR 14/1
14/109
190+00
STD PIPE
DIRT ROAD
195+00
PI 195+86.46
0°00'52"
200+00
205+00
15/111
IR 15/111
203+85.15
40°45'43"
14/108
15/110
POLE
187+54.04
0°01'00"
CARBONA1_072310
8/6/2010
PAGE 8/10
100.0 FT.
HORIZ. SCALE
NORTH
20.0 FT.
VERT. SCALE
14/108
STA=179+22.10
HT=92.50 ELE=36.72
14/109
STA=187+54.04
HT=86.00 ELE=36.15
15/110
STA=195+86.46
HT=92.50 ELE=32.81
15/111
STA=203+85.15
HT=77.25 ELE=30.06
832
832
799
799
PI 0°02'24"
PI -0°01'00"
PI 0°00'52"
PI -40°45'43"
200
150
100
50
0
177+50
180+00
182+50
185+00
187+50
190+00
192+50
195+00
197+50
200+00
202+50
205+00
207+50

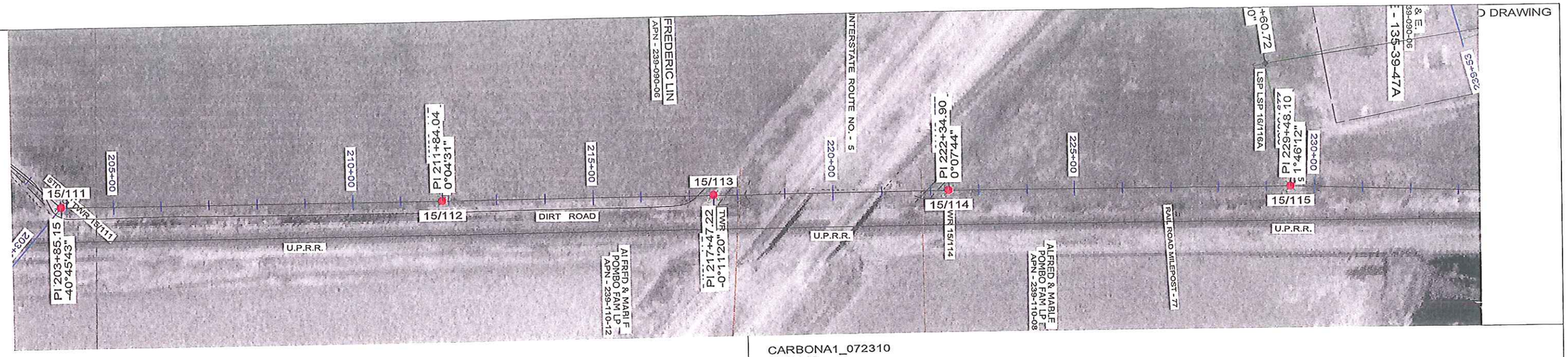

CARBONA1_072310
8/6/2010
PAGE 9/10

100.0 FT. HORIZ. SCALE

20.0 FT. VERT. SCALE

NORTH

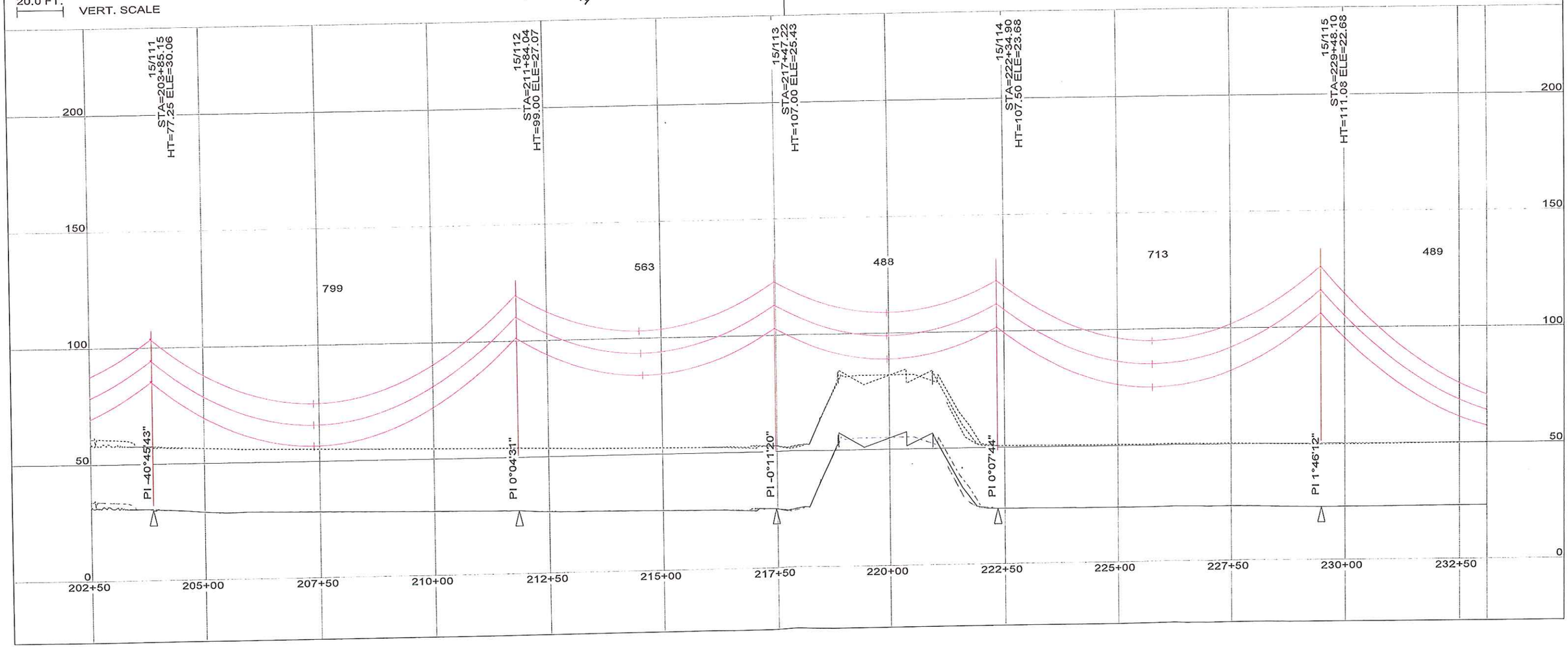

100.0 FT. HORIZ. SCALE

20.0 FT. VERT. SCALE

NORTH

CARBONA1_072310
8/6/2010
PAGE 10/10