Traffic Sign Specialties Inc.
9149 Union Park Way.
Elk Grove, CA. 95624
PH: 916-714-5707
FAX: 916-714-5733
slavikr@frontiernet.net

Traffic Sign Specialties Inc.
ACKNOWLEDGES NO RESPONSIBILITY
IN CASE OF ANY ACCIDENT, INJURY, OR DEATH
OCCURRING DURING THE USE OF THESE TCP.
PLANS MUST BE APPROVED BY THE AGENCY
WHERE WORK AREA IS LOCATED.

TRAFFIC SIGN TSS SPECIALTIES

TRAFFIC CONTROL PLAN

ROUTE 26. & CARDINAL AVE.
CITY OF STOCKTON, CA.

LOCATION MAP

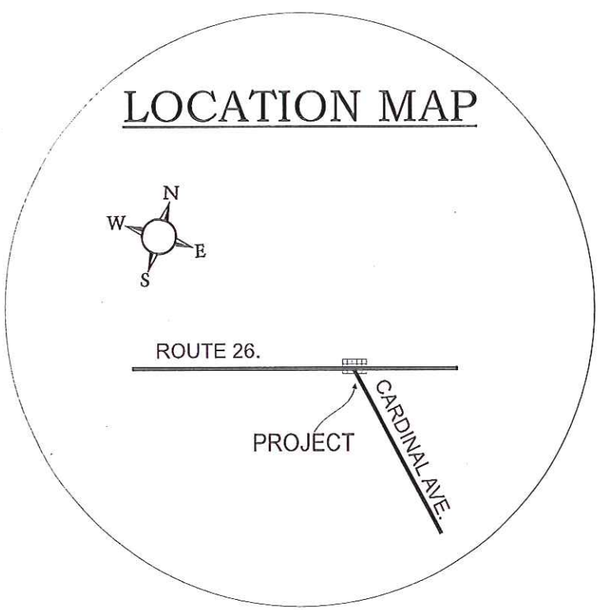

CONTRACTOR

COMPANY: Pacific Excavation, Inc.

CONTACT: Armando

PH: 916-686-2800

ATSSA
AMERICAN TRAFFIC SAFETY SERVICES ASSOCIATION

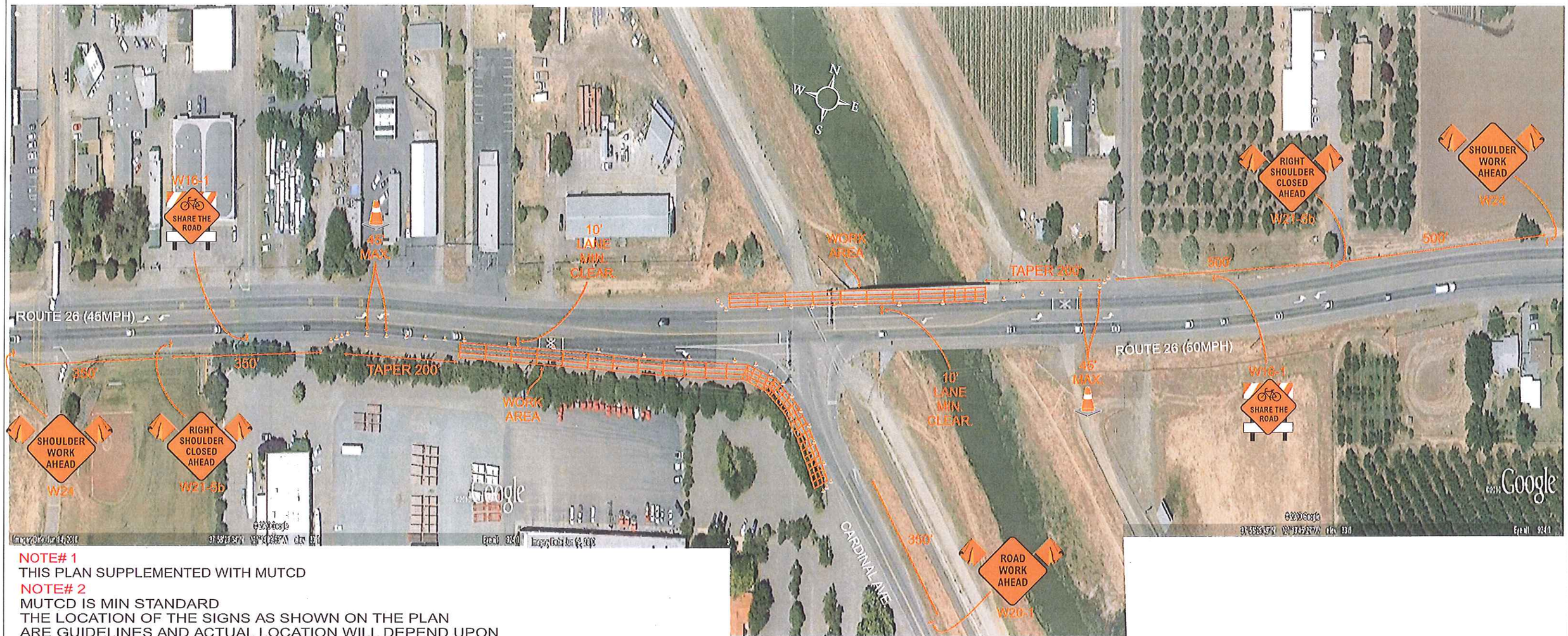

NOTE# 1
THIS PLAN SUPPLEMENTED WITH MUTCD

NOTE# 2
MUTCD IS MIN STANDARD
THE LOCATION OF THE SIGNS AS SHOWN ON THE PLAN ARE GUIDELINES AND ACTUAL LOCATION WILL DEPEND UPON ALIGNMENT, GRADE , LOCATION OF THE STREET INTERSECTIONS AND 85% TILE SPEED.

NOTE# 3
CONTINUAL MONITORING AND MAINTENANCE OF THE TRAFFIC CONTROL ZONE, EMERGENCY ACCESS, ACCOMMODATION FOR PEDESTRIANS, BUSINESS' BICYCLE TRAFFIC AND THE DISABLED IS REQUIRED.

NOTE# 4
NOTIFY THE LOCAL LAW ENFORCEMENT, FIRE, AND AMBULANCE COMPANIES WITHIN 24 HOURS BEFORE CONSTRUCTION BEGINS. AND KEEP OPEN ACCESS FOR EMERGENCY VEHICLES AT ALL THE TIME.

NOTE# 5
PROPER TRAINING OF FLAGGERS, PROPER DEVICES AND DEVICE USAGE AND APPROPRIATE NOTIFICATIONS REQUIRED.

NOTE# 6
NOTHING ALLOWED IN THE BUFFER ZONE AND TRANSITION AREA AT ANY TIME.

NOTE# 7
SIGNS ARE ONLY SHOWN TO THE PUBLIC WHEN IN USE. WHEN SIGNS ARE NOT IN USE REMOVE OR COVER.

NOTE# 8
REMOVE ALL CONFLICTING MARKINGS FOR LONG TERM OPERATIONS (3 DAY OR LONGER)

NOTE# 9
SIGNS AND CHANNELIZING MUST BE RETRO REFLECTIVE OR ILLUMINATES DURING THE NIGHT WORK. MINIMUM VISIBILITY 1000'

NOTE# 10
ONLY ONE SIDEWALK WILL BE CLOSED AT A TIME.

NOTE# 11
CONTRACTOR WILL PROVIDE FLAGGER TO ESCORT DISABLED, PEDESTRIANS AND BICYCLISTS THRU OR AROUND WORK ZONE.

TRAFFIC CONTROL EQUIPMENT

CALIFORNIA MUTCD TABLE 6C-(CA) (FHWA's MUTCD 2003 REVISION 1, AS AMENDED FOR USE IN CALIFORNIA)

Speed Limit MPH	Minimum Taper Length (W 12') Merging Taper L (ft)	Shifting Taper ½ L (ft)	Shoulder Taper 1/3 L (ft)	Buffer Space (ft)	Distance Between Signs (ft)	Down Stream per Lane (ft)
20	80	40	27	115	100	100
25	125	63	42	155	100	100
30	180	90	60	200	350	100
35	245	123	82	250	350	100
40	320	160	107	305	350	100
45	540	270	180	360	350	100
50	600	300	200	425	500	100
55	660	330	220	495	1000	100

Pacific Excavation

TSS Inc.
Slavik Redko
TRAFFIC CONTROL SPECIALIST
Ph: 916-714-5707
Fax: 916-714-5733
DATE: 1/5/11

WORKING TIME:	Monday - Friday
WORK TIME:	7:00am TO 4:00pm
FOREMAN:	
PROJECT #:	
JOB #:	
DWG:	TYPICAL RIGHT SHOULDER CLOSURE
	DRAWING NOT TO SCALE

TRAFFIC CONTROL PLAN # 1

Agency:	City of Stockton, CA.
Contractor:	Pacific Excavation
Ordered By:	Armando.
Location:	Route 26 & Cardinal Ave. City of Stockton, CA.
Telephone:	916-686-2800

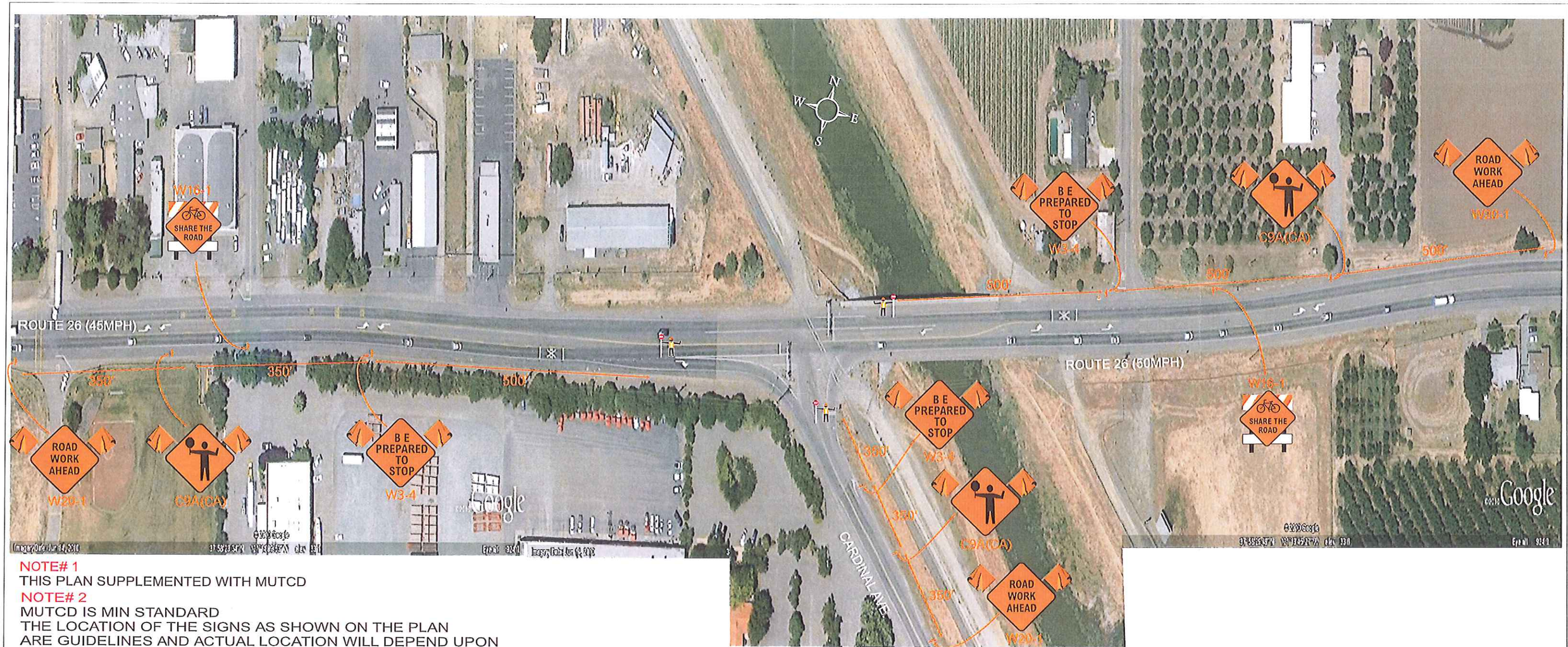

NOTE# 1
THIS PLAN SUPPLEMENTED WITH MUTCD

NOTE# 2
MUTCD IS MIN STANDARD
THE LOCATION OF THE SIGNS AS SHOWN ON THE PLAN ARE GUIDELINES AND ACTUAL LOCATION WILL DEPEND UPON ALIGNMENT, GRADE , LOCATION OF THE STREET INTERSECTIONS AND 85% TILE SPEED.

NOTE# 3
CONTINUAL MONITORING AND MAINTENANCE OF THE TRAFFIC CONTROL ZONE, EMERGENCY ACCESS, ACCOMMODATION FOR PEDESTRIANS, BUSINESS' BICYCLE TRAFFIC AND THE DISABLED IS REQUIRED.

NOTE# 4
NOTIFY THE LOCAL LAW ENFORCEMENT, FIRE, AND AMBULANCE COMPANIES WITHIN 24 HOURS BEFORE CONSTRUCTION BEGINS. AND KEEP OPEN ACCESS FOR EMERGENCY VEHICLES AT ALL THE TIME.

NOTE# 5
PROPER TRAINING OF FLAGGERS, PROPER DEVICES AND DEVICE USAGE AND APPROPRIATE NOTIFICATIONS REQUIRED.

NOTE# 6
NOTHING ALLOWED IN THE BUFFER ZONE AND TRANSITION AREA AT ANY TIME.

NOTE# 7
SIGNS ARE ONLY SHOWN TO THE PUBLIC WHEN IN USE.
WHEN SIGNS ARE NOT IN USE REMOVE OR COVER.

NOTE# 8
REMOVE ALL CONFLICTING MARKINGS FOR LONG TERM OPERATIONS (3 DAY OR LONGER)

NOTE# 9
SIGNS AND CHANNELIZING MUST BE RETRO REFLECTIVE OR ILLUMINATES DURING THE NIGHT WORK. MINIMUM VISIBILITY 1000'

NOTE# 10
ONLY ONE SIDEWALK WILL BE CLOSED AT A TIME.

NOTE# 11
CONTRACTOR WILL PROVIDE FLAGGER TO ESCORT DISABLED, PEDESTRIANS AND BICYCLISTS THRU OR AROUND WORK ZONE.

TRAFFIC CONTROL EQUIPMENT

CALIFORNIA MUTCD TABLE 6C-(CA) (FHWA's MUTCD 2003 REVISION 1, AS AMENDED FOR USE IN CALIFORNIA)

Speed Limit MPH	Minimum Taper Length (W 12') Merging Taper L (ft)	Shifting Taper ½ L (ft)	Shoulder Taper 1/3 L (ft)	Buffer Space (ft)	Distance Between Signs (ft)	Down Stream per Lane (ft)
20	80	40	27	115	100	100
25	125	63	42	155	100	100
30	180	90	60	200	350	100
35	245	123	82	250	350	100
40	320	160	107	305	350	100
45	540	270	180	360	350	100
50	600	300	200	425	500	100
55	660	330	220	495	1000	100

Pacific Excavation

TSS Inc.
Slavik Redko
TRAFFIC CONTROL SPECIALIST
Ph: 916-714-5707
Fax: 916-714-5733
DATE: 1/5/11

WORKING TIME:	Monday - Friday
WORK TIME:	7:00am TO 4:00pm
FOREMAN:	
PROJECT #:	
JOB #:	
DWG:	TYPICAL FLAGGER TRAFFIC CONTROL
	DRAWING NOT TO SCALE

TRAFFIC CONTROL PLAN # 2

Agency:	City of Stockton, CA.
Contractor:	Pacific Excavation
Ordered By:	Armando.
Location:	Route 26 & Cardinal Ave. City of Stockton, CA.
Telephone:	916-686-2800