SPEC NO.

PROJECT INFORMATION:

1. DURATION: SHORT TERM STATIONARY (OCCUPIES LOCATION > 1 HOUR DURING SINGLE DAYLIGHT PERIOD)
2. DESCRIPTION: MAINTAINING & OPERATING AIR VALVES IN A BURIED CONCRETE VAULT
3. WORK HOURS: 8:00 AM - 5:00 PM

TRAFFIC CONTROL INFORMATION:

1. PLAN BASED ON CALIFORNIA MUTCD, TA-3.
2. SHOULDER IS UNPAVED ALONG JACK TONE ROAD AND E. LIBERTY RD. ADJUST TRANSITION AREA CONE PLACEMENT TO BEST ADDRESS SHOULDER CONDITIONS FOR WORKER AND MOTORIST SAFETY.
3. CONE SPACING: 40 FEET MAXIMUM FOR JACK TONE RD.
4. PLAN PREPARED BY: ALEJANDRO JOAQUIN, EBMUD TEL. NO. (510) 287-0965.
5. EBMUD CONTACT: VINCE DOOLEY, TEL. NO. (209) 483-7619.
6. SAN JOAQUIN COUNTY NOTIFICATION: EBMUD SHALL NOTIFY SAN JOAQUIN PUBLIC WORKS AT (209) 953-7421, 24 HOURS IN ADVANCE OF THE DATE WORK IS TO BEGIN.
7. KEEP A COPY OF THIS TRAFFIC CONTROL PLAN ONSITE.

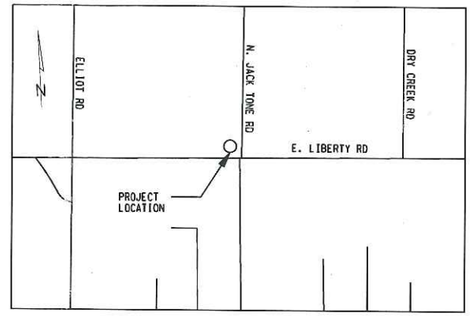

LOCATION MAP

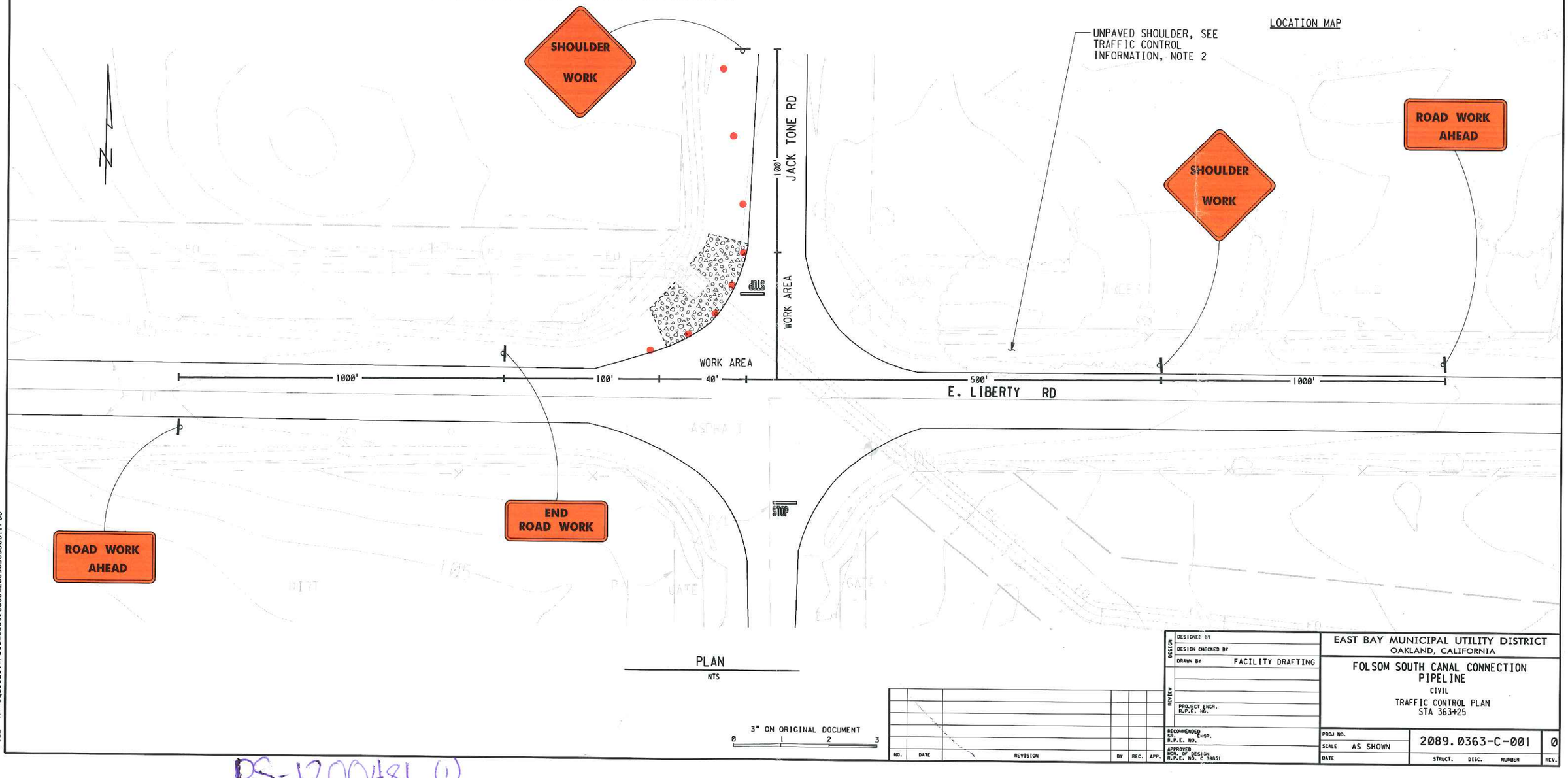

PLAN
NTS

3" ON ORIGINAL DOCUMENT
0 1 2 3

NO.	DATE	REVISION	BY	REC.	APP.

DESIGN
DESIGNED BY
DESIGN CHECKED BY
DRAWN BY FACILITY DRAFTING
REVIEW
PROJECT ENGR. R.P.E. NO.
RECOMMENDED SR. ENGR. R.P.E. NO.
APPROVED MGR. OF DESIGN R.P.E. NO. C 39851

EAST BAY MUNICIPAL UTILITY DISTRICT
OAKLAND, CALIFORNIA

FOLSOM SOUTH CANAL CONNECTION PIPELINE
CIVIL
TRAFFIC CONTROL PLAN
STA 363+25

PROJ NO.	2089.0363-C-001	0
SCALE AS SHOWN		
DATE	STRUCT. DISC. NUMBER	REV.

DATE: 24-FEB-2011 11:10
FILE: H:\aqueduct\FSCC\2089.0363\2089036 3c001.r00

REF 2:
REF 4:

PS-1200481 (1)

SPEC NO.

PROJECT INFORMATION:

1. DURATION: SHORT TERM STATIONARY (OCCUPIES LOCATION > 1 HOUR DURING SINGLE DAYLIGHT PERIOD)
2. DESCRIPTION: MAINTAINING & OPERATING AIR VALVES IN A BURIED CONCRETE VAULT
3. WORK HOURS: 8:00 AM - 5:00 PM

TRAFFIC CONTROL INFORMATION:

1. PLAN BASED ON CALIFORNIA MUTCD, TA-3.
2. SHOULDER IS UNPAVED ALONG E. LIBERTY ROAD. ADJUST TRANSITION SIGN PLACEMENT TO BEST ADDRESS SHOULDER CONDITIONS FOR WORKER AND MOTORIST SAFETY.
3. CONE SPACING: 50 FEET MAXIMUM FOR 55 MPH ZONE.
4. PLAN PREPARED BY: ALEJANDRO JOAQUIN, EBMUD TEL. NO. (510) 287-0965.
5. EBMUD CONTACT: VINCE DOOLEY, TEL. NO. (209) 483-7619.
6. SAN JOAQUIN COUNTY NOTIFICATION: EBMUD SHALL NOTIFY SAN JOAQUIN PUBLIC WORKS AT (209) 953-7421, 24 HOURS IN ADVANCE OF THE DATE WORK IS TO BEGIN.
7. KEEP A COPY OF THIS TRAFFIC CONTROL PLAN ONSITE.

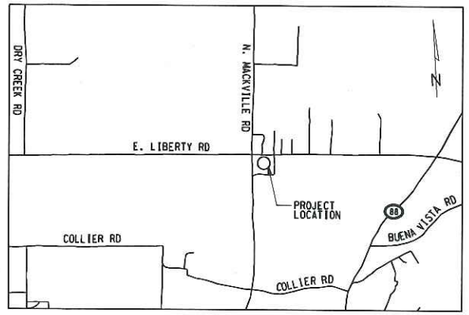

LOCATION MAP

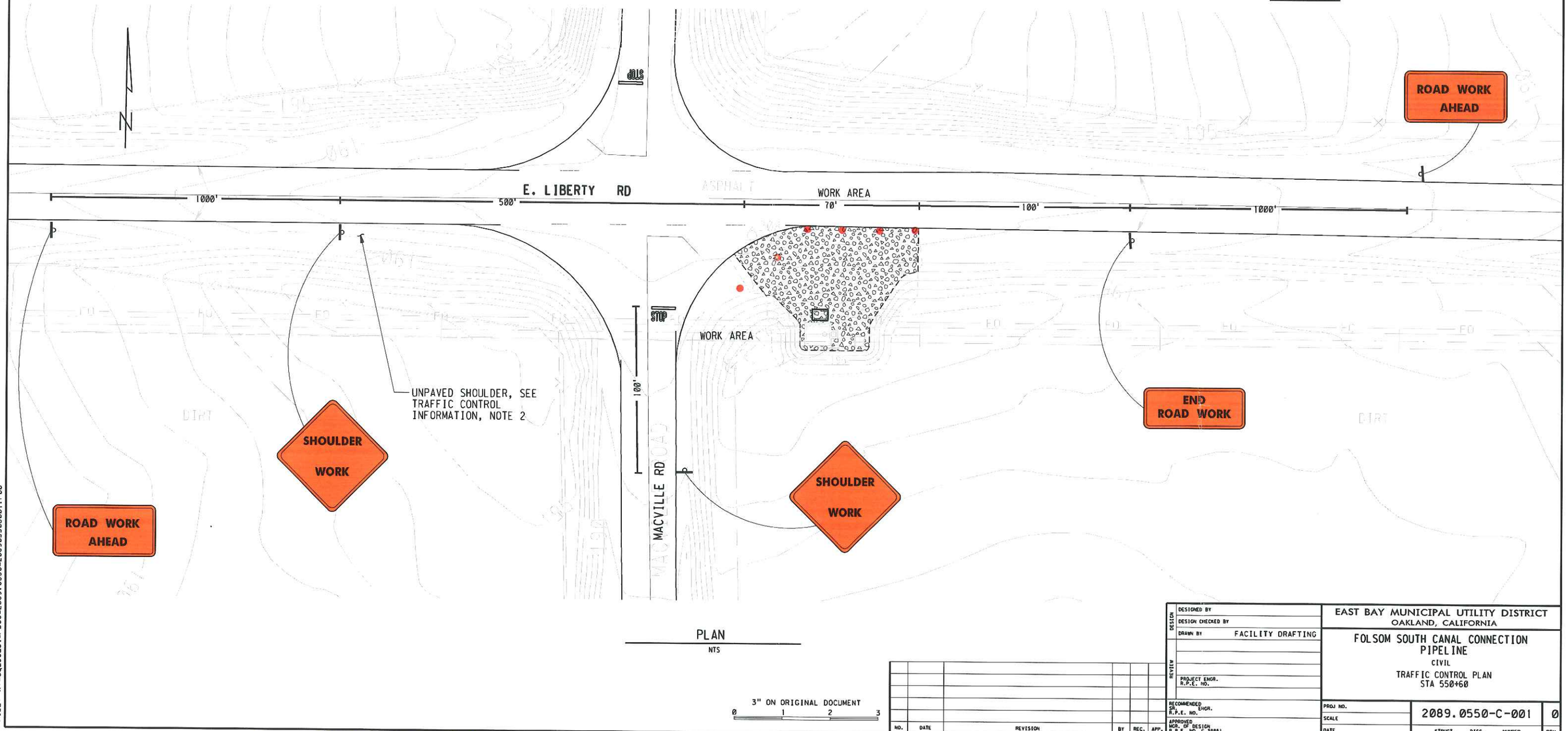

PLAN
NTS

3" ON ORIGINAL DOCUMENT
0 1 2 3

NO.	DATE	REVISION	BY	REC.	APP.

DESIGN
DESIGNED BY
DESIGN CHECKED BY
DRAWN BY FACILITY DRAFTING
REVIEW
PROJECT ENGR. R.P.E. NO.
RECOMMENDED SR. ENGR. R.P.E. NO.
APPROVED MGR. OF DESIGN R.P.E. NO. C 39851

EAST BAY MUNICIPAL UTILITY DISTRICT
OAKLAND, CALIFORNIA

FOLSOM SOUTH CANAL CONNECTION PIPELINE
CIVIL
TRAFFIC CONTROL PLAN
STA 550+60

PROJ NO.	2089.0550-C-001	0
SCALE		
DATE	STRUCT. DISC. NUMBER	REV.

REF 3:
REF 4:
REF 1:
REF 2:
DATE: 24-FEB-2011 11:11
FILE: H:\aqueduct\FSCC\2089.0550\2089050c001.r00

PS-1200481 (2)

SPEC NO.

PROJECT INFORMATION:

1. DURATION: SHORT TERM STATIONARY (OCCUPIES LOCATION > 1 HOUR DURING SINGLE DAYLIGHT PERIOD)
2. DESCRIPTION: MAINTAINING & OPERATING AIR VALVES IN A BURIED CONCRETE VAULT
3. WORK HOURS: 8:00 AM - 5:00 PM

TRAFFIC CONTROL INFORMATION:

1. PLAN BASED ON CALIFORNIA MUTCD, TA-3.
2. SHOULDER IS UNPAVED ALONG E. LIBERTY ROAD. ADJUST TRANSITION AREA CONE PLACEMENT TO BEST ADDRESS SHOULDER CONDITIONS FOR WORKER AND MOTORIST SAFETY.
3. CONE SPACING: 50 FEET MAXIMUM FOR 55 MPH ZONE.
4. PLAN PREPARED BY: ALEJANDRO JOAQUIN, EBMUD TEL. NO. (510) 287-0965.
5. EBMUD CONTACT: VINCE DOOLEY, TEL. NO. (209) 483-7619.
6. SAN JOAQUIN COUNTY NOTIFICATION: EBMUD SHALL NOTIFY SAN JOAQUIN PUBLIC WORKS AT (209) 953-7421, 24 HOURS IN ADVANCE OF THE DATE WORK IS TO BEGIN.
7. KEEP A COPY OF THIS TRAFFIC CONTROL PLAN ONSITE.

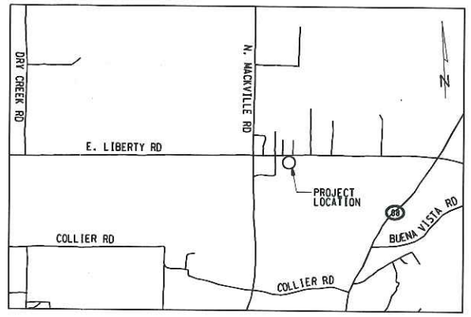

LOCATION MAP

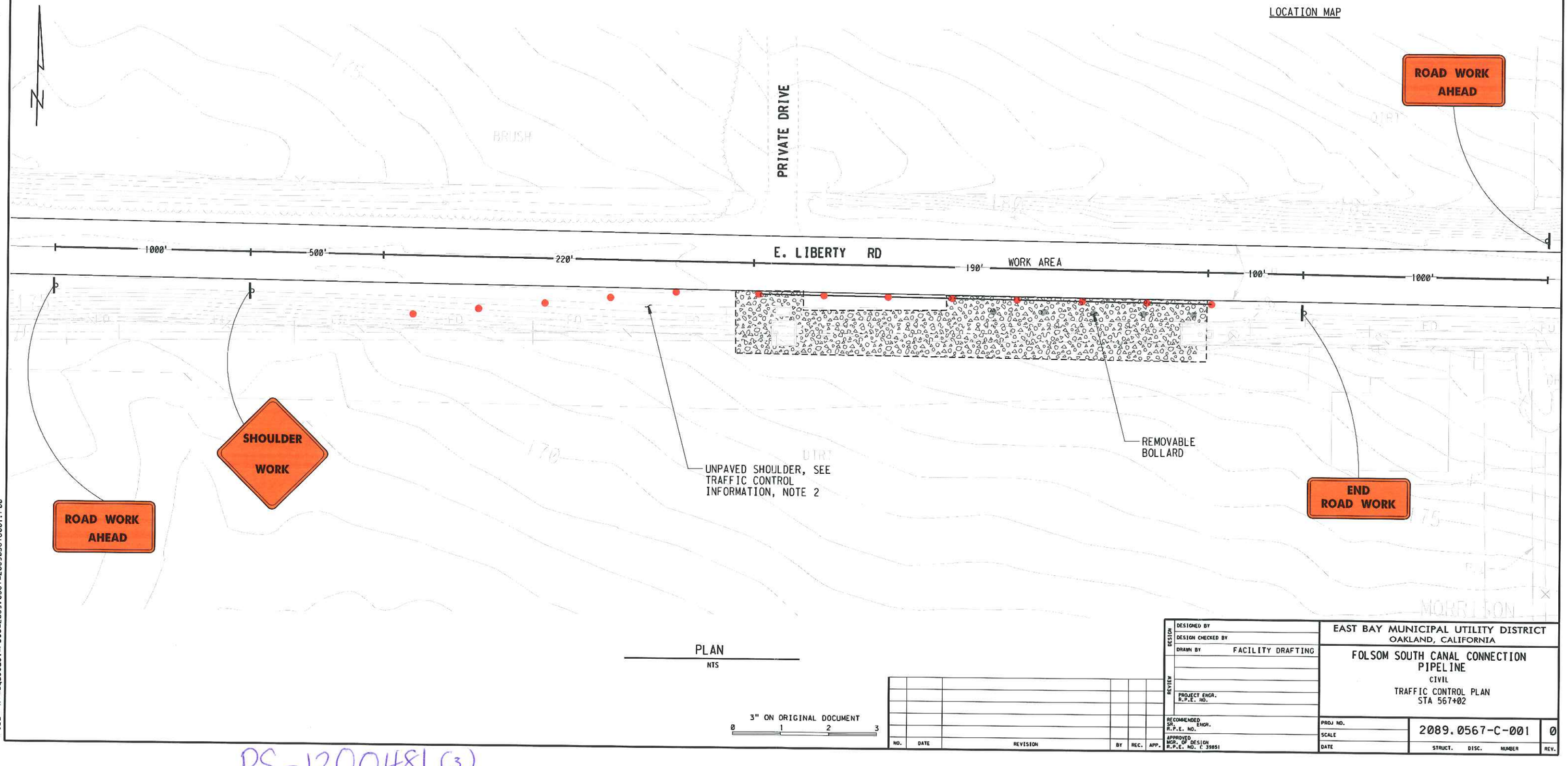

PLAN
NTS

3" ON ORIGINAL DOCUMENT
0 1 2 3

NO.	DATE	REVISION	BY	REC.	APP.

DESIGN
DESIGNED BY
DESIGN CHECKED BY
DRAWN BY FACILITY DRAFTING
REVIEW
PROJECT ENGR. R.P.E. NO.
RECOMMENDED SR. ENGR. R.P.E. NO.
APPROVED MGR. OF DESIGN R.P.E. NO. C 39851

EAST BAY MUNICIPAL UTILITY DISTRICT
OAKLAND, CALIFORNIA

FOLSOM SOUTH CANAL CONNECTION PIPELINE
CIVIL
TRAFFIC CONTROL PLAN
STA 567+02

PROJ NO.
SCALE
DATE

2089.0567-C-001 0
STRUCT. DISC. NUMBER REV.

DATE: 24-FEB-2011 11:19
FILE: H:\aqueduct\FSCC\2089.0567\2089056 7c001.r00

REF 1:
REF 2:
REF 3:
REF 4:

PS-1200481 (3)

PROJECT INFORMATION:

1. DURATION: SHORT TERM STATIONARY (OCCUPIES LOCATION > 1 HOUR DURING SINGLE DAYLIGHT PERIOD)
2. DESCRIPTION: MAINTAINING & OPERATING AIR VALVES IN A BURIED CONCRETE VAULT
3. WORK HOURS: 8:00 AM - 5:00 PM

TRAFFIC CONTROL INFORMATION:

1. PLAN BASED ON CALIFORNIA MUTCD, TA-3.
2. SHOULDER IS UNPAVED ALONG BUENA VISTA ROAD. ADJUST TRANSITION AREA CONE PLACEMENT TO BEST ADDRESS SHOULDER CONDITIONS FOR WORKER AND MOTORIST SAFETY.
3. CONE SPACING: 40 FEET MAXIMUM FOR BUENA VISTA RD.
4. PLAN PREPARED BY: ALEJANDRO JOAQUIN, EBMUD TEL. NO. (510) 287-0965.
5. EBMUD CONTACT: VINCE DOOLEY, TEL. NO. (209) 483-7619.
6. SAN JOAQUIN COUNTY NOTIFICATION: EBMUD SHALL NOTIFY SAN JOAQUIN PUBLIC WORKS AT (209) 953-7421, 24 HOURS IN ADVANCE OF THE DATE WORK IS TO BEGIN.
7. KEEP A COPY OF THIS TRAFFIC CONTROL PLAN ONSITE.

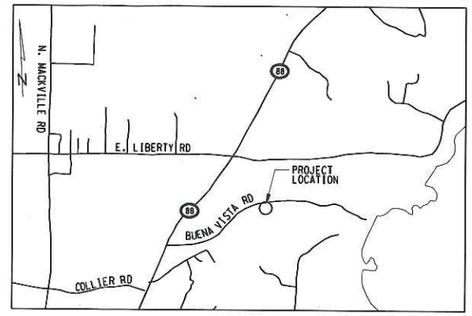

LOCATION MAP

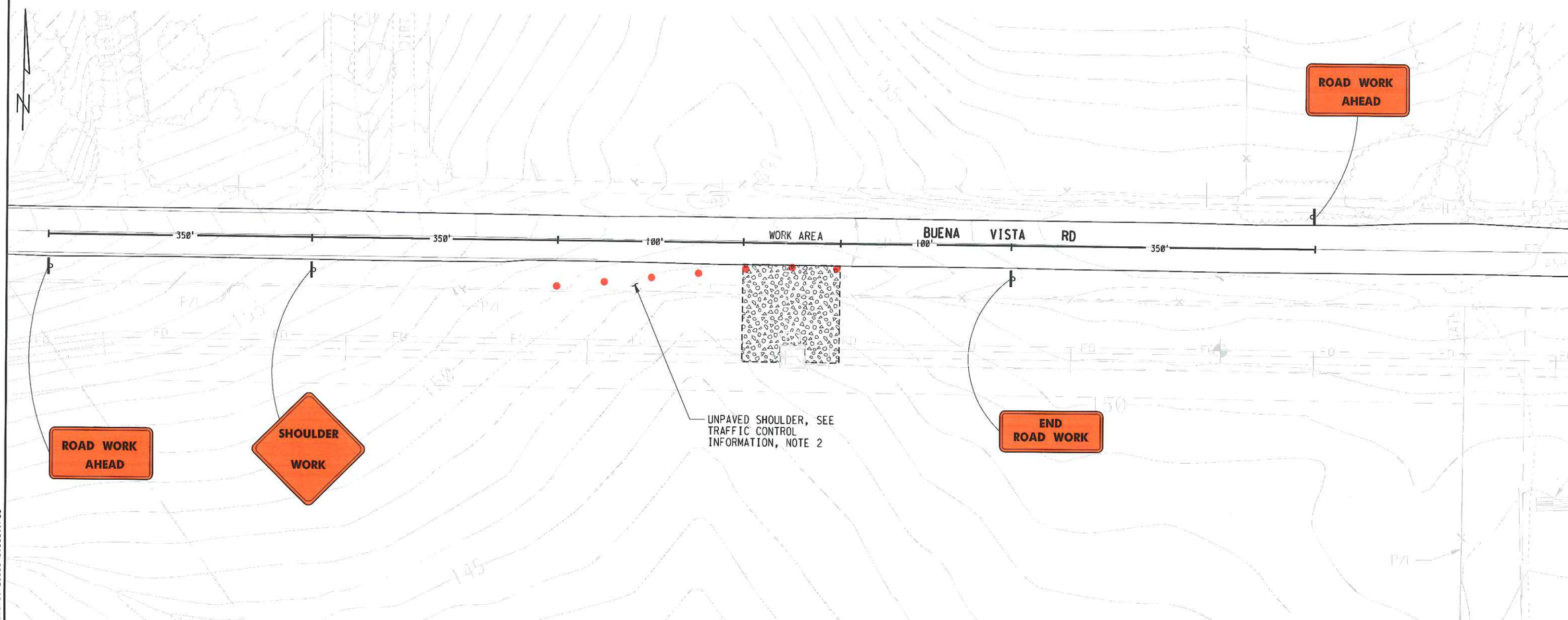

PLAN
NTS

3" ON ORIGINAL DOCUMENT
0 1 2 3

NO.	DATE	REVISION	BY	REC.	APP.

DESIGN: DESIGNED BY / DESIGN CHECKED BY / DRAWN BY FACILITY DRAFTING
REVIEW: PROJECT ENGR. R.P.E. NO.
RECOMMENDED SR. ENGR. R.P.E. NO.
APPROVED MGR. OF DESIGN R.P.E. NO. C 39851

EAST BAY MUNICIPAL UTILITY DISTRICT
OAKLAND, CALIFORNIA

FOLSOM SOUTH CANAL CONNECTION PIPELINE
CIVIL
TRAFFIC CONTROL PLAN
STA 701+02

PROJ NO. / SCALE / DATE
2089.0701-C-001 (STRUCT. DISC. NUMBER) 0 (REV.)

SPEC NO.
REF 4:
REF 2:
DATE: 24-FEB-2011 11:22
FILE: H:\aqueduct\FSCC\2089.0701\2089070lc001.r00

PS-120048 (3)

PROJECT INFORMATION:

1. DURATION: SHORT TERM STATIONARY (OCCUPIES LOCATION > 1 HOUR DURING SINGLE DAYLIGHT PERIOD)
2. DESCRIPTION: MAINTAINING & OPERATING AIR VALVES IN A BURIED CONCRETE VAULT
3. WORK HOURS: 8:00 AM - 5:00 PM

TRAFFIC CONTROL INFORMATION:

1. PLAN BASED ON CALIFORNIA MUTCD, TA-3.
2. SHOULDER IS UNPAVED ALONG CORD ROAD. ADJUST TRANSITION AREA CONE PLACEMENT TO BEST ADDRESS SHOULDER CONDITIONS FOR WORKER AND MOTORIST SAFETY.
3. CONE SPACING: 40 FEET MAXIMUM FOR CORD RD.
4. PLAN PREPARED BY: ALEJANDRO JOAQUIN, EBMUD TEL. NO. (510) 287-0965.
5. EBMUD CONTACT: VINCE DOOLEY, TEL. NO. (209) 483-7619.
6. SAN JOAQUIN COUNTY NOTIFICATION: EBMUD SHALL NOTIFY SAN JOAQUIN PUBLIC WORKS AT (209) 953-7421, 24 HOURS IN ADVANCE OF THE DATE WORK IS TO BEGIN.
7. KEEP A COPY OF THIS TRAFFIC CONTROL PLAN ONSITE.

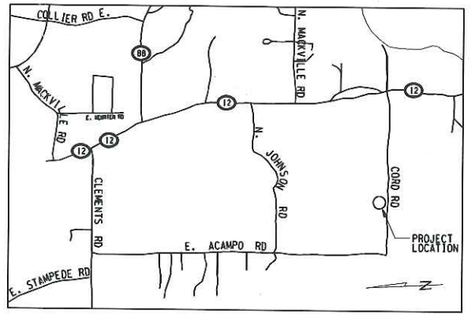

LOCATION MAP

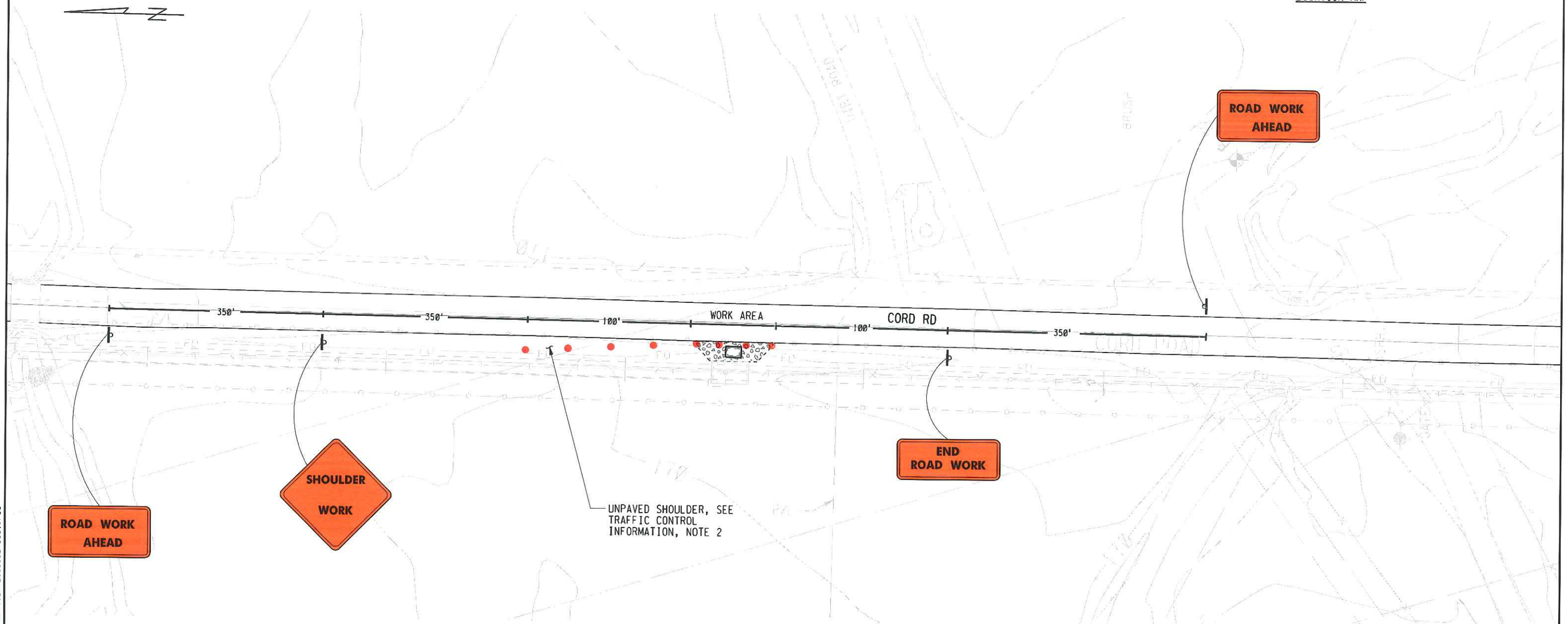

PLAN
NTS

3" ON ORIGINAL DOCUMENT
0 1 2 3

NO.	DATE	REVISION	BY	REC.	APP.

DESIGN: DESIGNED BY / DESIGN CHECKED BY / DRAWN BY FACILITY DRAFTING
REVIEW: PROJECT ENGR. R.P.E. NO.
RECOMMENDED SR. ENGR. R.P.E. NO.
APPROVED MGR. OF DESIGN R.P.E. NO. C 39851

EAST BAY MUNICIPAL UTILITY DISTRICT
OAKLAND, CALIFORNIA

FOLSOM SOUTH CANAL CONNECTION PIPELINE
CIVIL
TRAFFIC CONTROL PLAN
STA 924+32

PROJ NO. / SCALE / DATE
2089.0924-C-001 (STRUCT. DISC. NUMBER) 0 (REV.)

SPEC NO.
REF 4:
REF 2:
DATE: 24-FEB-2011 11:24
FILE: H:\aqueduct\FSCC\2089.0924\20890924c001.r00

PS-1200481(4)