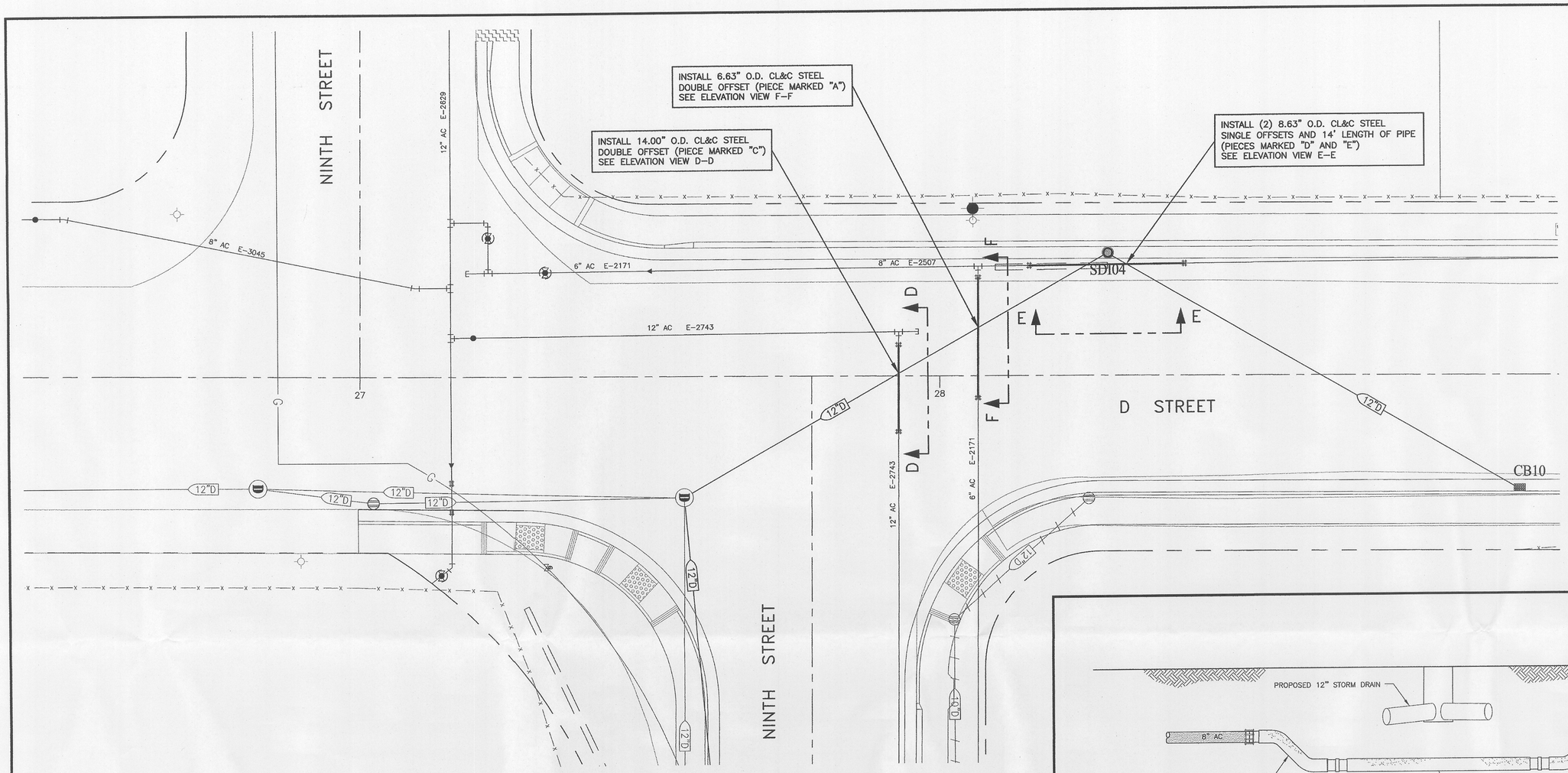

PLAN VIEW
SCALE: 1"= 10'

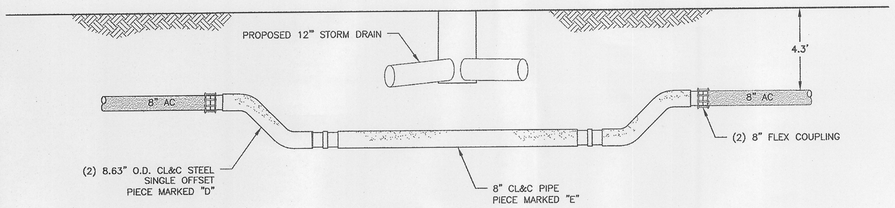

ELEVATION VIEW E-E
SCALE: 1"= 4'

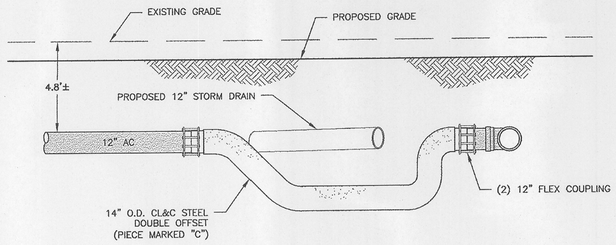

ELEVATION VIEW D-D
SCALE: 1"= 4'

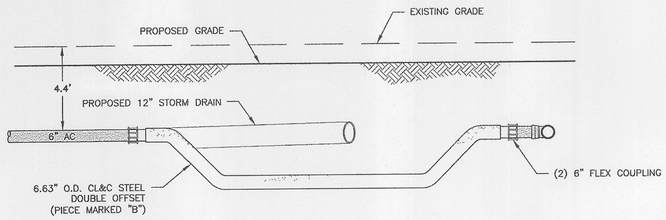

ELEVATION VIEW F-F
SCALE: 1"= 4'

ENGINEERING
CALIFORNIA WATER SERVICE CO.
DEPARTMENT

REVISIONS:

	DATE:	INIT.
DISTRIBUTION MAP		
PLAT SHEET		
SYSTEM SCHEMATIC		
STATION SCHEMATIC		
ZONE MAP		
VALVE RECORD		

PLAT SHEET NO.: STK-36-32
SCALE: AS SHOWN
DRAWN BY: E. JACOBSEN
DESIGNED BY: E. JACOBSEN
CHECKED BY: DATE: 3-20-12
APPROVED BY: DATE: 3/20/12

TITLE: SOUTH STOCKTON SIDEWALKS RELOCATION OF FACILITIES

DISTRICT: STOCKTON
DATE: 3-20-12
PROJECT ID.: 76973
DRAWING NO.: STK-8760
SHT 3 OF 4