# COUNTY OF SAN JOAQUIN

**DEPARTMENT OF PUBLIC WORKS**
P.0. BOX 1810-1810 E. HAZELTON AVENUE
STOCKTON, CALIFORNIA 95201
(209) 468-3000
**FAX # (209) 468-9324**

Permit No: **PS-1201198**
Date Issued: 05/25/2012
Exp. Date: 09/01/2012
Project No: PWP730079
Quad: NS

# ENCROACHMENT PERMIT

**To:** AT & T- MODESTO
P.O. BOX 3929, ROOM 200
MODESTO, CA 95352

**Encroachment Type:**

| | | | |
|---|---|---|---|
| Bell Holes | Bores (up to 6 inch Dia) | | |

**Location:**
W/S OF SUNSET AVE. 40' S/O WATERLOO RD.

In compliance with your request of **05/25/2012** , permission is hereby granted to do work in County right-of-way as shown on attached application and subject to all the terms, conditions and restrictions written below or printed as general or special provisions on any part of this form. See reverse side and attached sheet, if any.

Trench excavations for service connections will not be permitted within ten feet (10') of pavement centerline unless otherwise approved by the Director. Surface of trench patches shall match in kind and be smooth and even with that of abutting surface. Special attention shall be given to depth of utilities through roadside area in anticipation of future drainage facilities, road profile and/or frontage development. All underground utility facilities are to be established and accurately dimensioned on sketches from surveyed centerline of road right of way, or from right of way (border) lines.

**Permittee shall call the Department of Public Works, Field Engineering Division (Permit Inspections) at (209)953-7421 at least forty-eight hours prior to beginning any work within the County right of way.** All work performed under this permit shall conform to the rules and regulations pertaining to safety established by the California Division of Industrial Safety and Cal-OSHA.

The jobsite shall be kept in a safe condition at all times by the daily removal of any excess dirt or debris which might be a hazard to either pedestrian or automobile traffic. All necessary traffic convenience and warning devices and personnel shall be provided, placed and maintained by and at the sole expense of the Permittee in accordance with the latest edition of the CALTRANS Manual of Traffic Control.

After completion of the work permitted herein, all debris, lumber, barricades, or any excess material shall be removed and the jobsite left in a neat workmanlike manner. Immediately following completion of construction permitted herein, Permittee shall fill out and mail notice of completion (see attached post card) provided by Grantor.

**Special Comments**:

| |
|---|
| Traffic Control Per MUTCD |

| | | | |
|---|---|---|---|
| **FORMS:** | SS/WW, R-29 | | |

**Est. Permit Fee:** $865.00

THOMAS M. GAU, Director
Department of Public Works

By: _____
Permit Section

| | |
|---|---|
| WHITE | -Permitee |
| GOLDENROD | -PWD Central File |
| YELLOW | -Field Inspection |
| PINK | -Permit Section |

## ENCROACHMENT PERMIT

## GENERAL PROVISIONS

12-1

1. This permit is issued under and subject to a11 1aws and ordinances of agencies governing the encroachment herein permitted. See the following references:
   STREETS AND HIGHWAYS CODE
   1. Division 1, Chapter 3
   2. Division 2, Chapter 2, Section 942
   3. Division 2, Chapter 4, Section 1126
   4. Division 2, Chapter 5.5 and Chapter 6

   SAN JOAQUIN COUNTY ORDINANCES NUMBERED: 324, 441, 648, 662, 672, 695, 700, 860, and 892.

2. It is understood and agreed by the Permittee that the doing of any work under this permit shall constitute an acceptance of all the provisions contained herein and failure on the Permittee's part to comply with any provision will be cause for revocation of this permit. Except as otherwise provided for public agencies and franchise holders, this permit is revocable on five days notice.

3. All work shall be done subject to the supervision of and the satisfaction of the grantor. The Permittee shall at all times during the progress of the work keep the County Highway in as neat and clean a condition as is possible and upon completion of the work granted herein, shall leave the County Highway in a thoroughly neat, clean and usable condition.

4. The Permittee also agrees by the acceptance of this permit to properly maintain any encroachment structure placed by the Permittee on any part of the County Highway and to immediately repair any injury to any portion of the highway, which occurs as a result of the maintenance of the said encroachment structure, until such time as the Permittee may be relieved of the responsibility of such maintenance of the encroachment structure by the County of San Joaquin.

5. The Permittee also agrees by the acceptance of this permit to make, at its own expense, such repairs as may be deemed necessary by the County Director of Public Works or his representative.

6. It is further agreed by the Permittee that whenever construction, reconstruction or maintenance work upon the highway is necessary, the installation provided for herein shall, upon request of the County Department of Public Works, be immediately moved or removed by and at the sole expense of the Permittee.

7. No material used for fill or backfill in the construction of the encroachment shall be borrowed or taken from within the County right of way.

8. All work shall be planned and carried out so that there will be as little inconvenience as possible to the traveling public. No material shall be stacked within eight feet (8') of the edge of the pavement or traveled way unless otherwise provided herein. Adequate provision shall be made for the protection of the traveling public. Barricades shall be placed, With approved Signs and lights at light, and flagmen shall be employed, all as may be required by the particular work in progress.

9. The Permittee, by the acceptance of this permit, shall assume full responsibility for all liability for personal injury or damage to property which may arise out of the work herein permitted or which may arise out of the failure of the part of the Permittee to do the work provided for under this permit. In the event any .claim of such liability is made against the County of San Joaquin or any department, official or employee thereof, the Permittee shall defend, indemnify, and hold them and each of them harmless for such claim.

10. All backfill material is to be moistened as necessary and thoroughly compacted with mechanical means. If required by the County Director of Public Works, such backfill shall consist of gravel or crushed rock. The Permittee shall maintain the surface over structures placed hereunder as may be necessary to insure the return of the roadway to a completely stable condition and until relieved of such responsibility by the County Department of Public Works. Wherever a gravel, crushed rock or asphalt surfacing is cut or damaged in the work of placing an encroachment structure, such material shall either be separately stored and replaced in the roadway as nearly as possible.in its original state or shall be replaced in kind, and the roadway shall be left in at least as good a condition as It was before the commencement of operations of placing the encroachment structure.

11. Whenever necessary to, secure permission from abutting property owners, such authority must be secured by the Permittee prior to starting work.

12. The future safety and convenience of the traveling public shall be given every consideration in the location and type of construction.

# APPLICATION FOR ENCROACHMENT PERMIT

**PLEASE PRINT:**

Date 5/18/2012

To: San Joaquin County
Department of Public Works

AT&T John McDowell
(Applicant Name)

1116 M St, Rm 200
(Mailing Address)

Modesto, Ca 95354
(City, State, Zip Code)

209-578-7155
(Area Code - Telephone Number)

**OFFICE USE ONLY**

JOB # 730079-17 REF #
APN CR #
EXP. DATE 9/1/12
VALID 6/1/12 TO 9/1/12
STREET Sunset Ave.
AREA Stockton QUAD N5
TYPE Bores, Bell Holes
FORMS Sewer, Bore
NOTES

DRIVEWAYS:

Sketch (Detailed plans may be submitted)

See Attached Drawn
DA 231602
AT&T Job 8013090

The undersigned hereby applies for permission to excavate, construct and/or otherwise encroach on County Highway Right-of-Way on the West side of Sunset Ave approximately 40 feet feet/mile South of the C/L of Waterloo Rd, by performing the following work (description of work): PL 6'x9' Concrete Pad in dedicated Easement Area, PL a 48" Hell Cabinet on Said Pad PL approx 240' feet of 2"&4" Duct as depicted on attached Drawing to Tie into exist AT&T Utilities on North Side of Charles St Return all Work area to as good as Better Condition at Completion

Work will commence on or about 6-1-2012 for approximately 8-30-2012 days.

I, the undersigned, certify that I am the owner of the respective property, or am qualified to represent the owner and agree to do the work described above in accordance with the rules and regulations of San Joaquin County and subject to inspection and approval.

John McDowell Engineer
Signature of Applicant - Title

05/18/12
Date

.\PUB-SV WINMASTER\PRENCROACHMENT PERMIT APPLICATION.DOC (11/09)

8013090

# EXHIBIT "B"

Stockton
San Joaquin Co.
A.P.N. 143-040-50

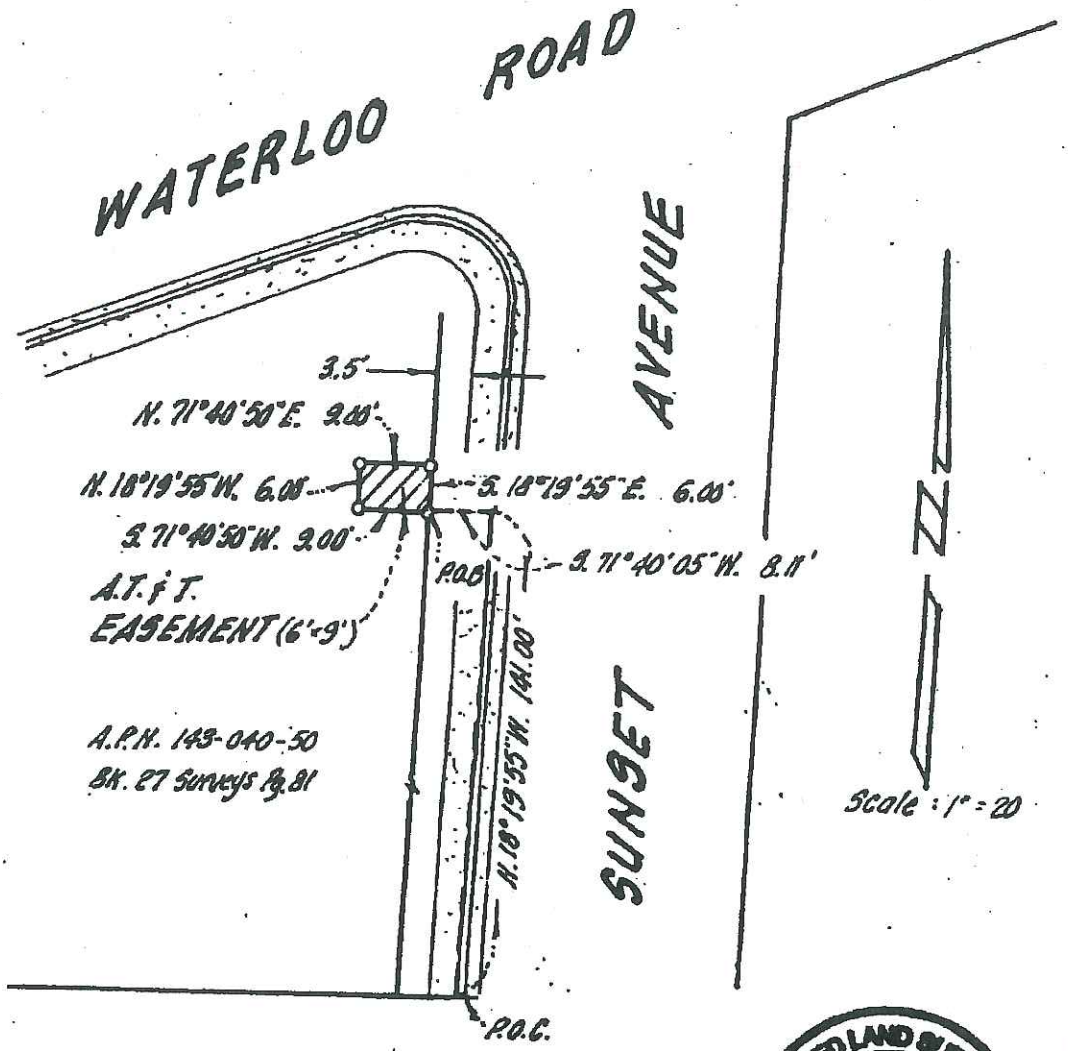


o = Set 1/2" rebar for construction

LICENSED LAND SURVEYOR
STATE OF CALIFORNIA
L.S. NO. 3718
EXP. 6/30/12
11-30-11

Surveyed Nov. 28, 2011

RWA= Road work ahead

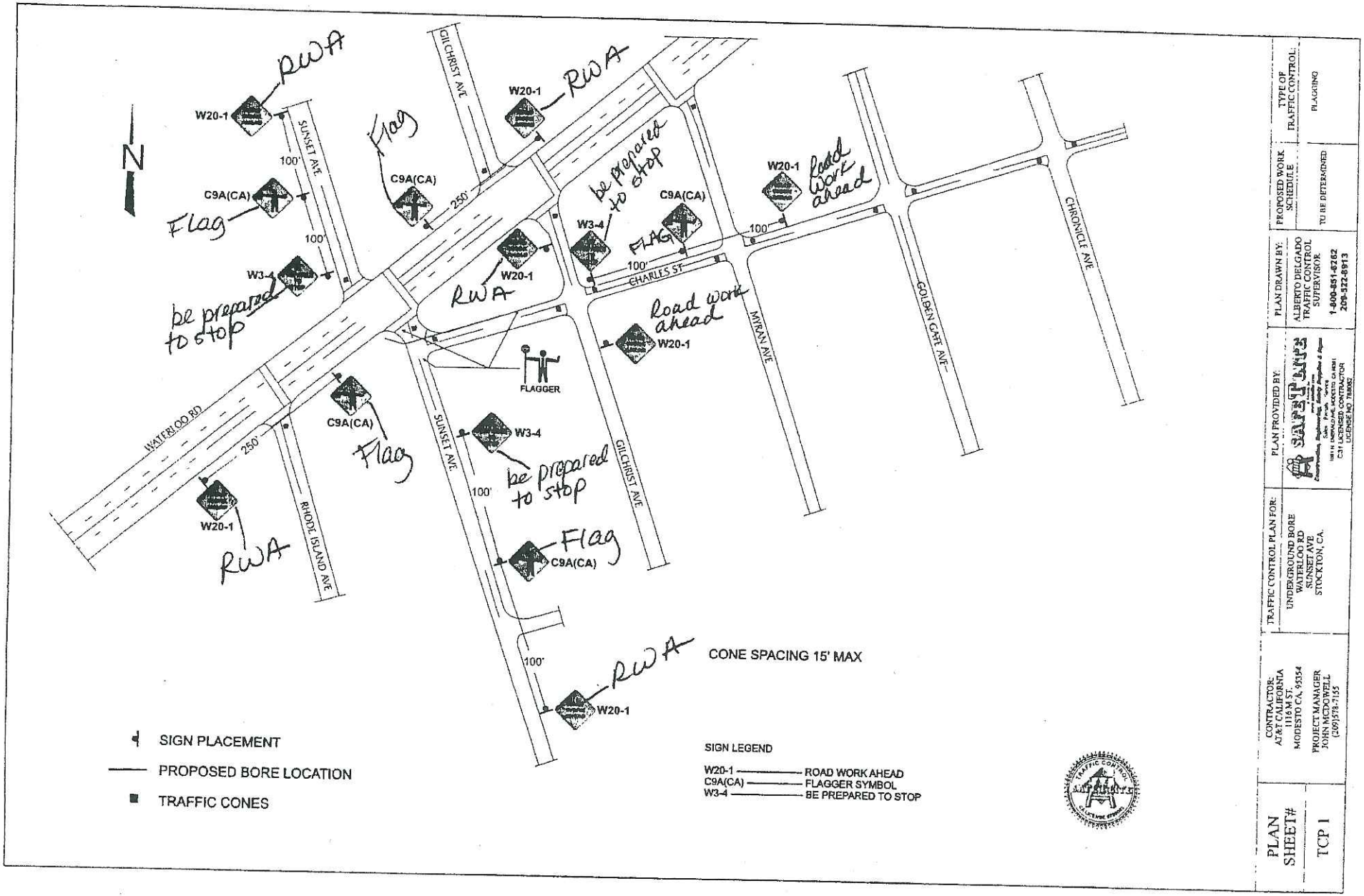


| | | | |
|---|---|---|---|
| PLAN SHEET# TCP 1 | CONTRACTOR: AT&T CALIFORNIA 1116 M ST. MODESTO CA, 95354 PROJECT MANAGER JOHN MCDOWELL (209)578-7155 | TRAFFIC CONTROL PLAN FOR: UNDERGROUND BORE WATERLOO RD SUNSET AVE STOCKTON, CA. | PLAN PROVIDED BY: SAFETY PLANS C31 LICENSED CONTRACTOR LICENSE NO 788082 |
| PLAN DRAWN BY: ALBERTO DELGADO TRAFFIC CONTROL SUPERVISOR 1-800-551-6262 209-522-8913 | PROPOSED WORK SCHEDULE TO BE DETERMINED | TYPE OF TRAFFIC CONTROL: FLAGGING | |

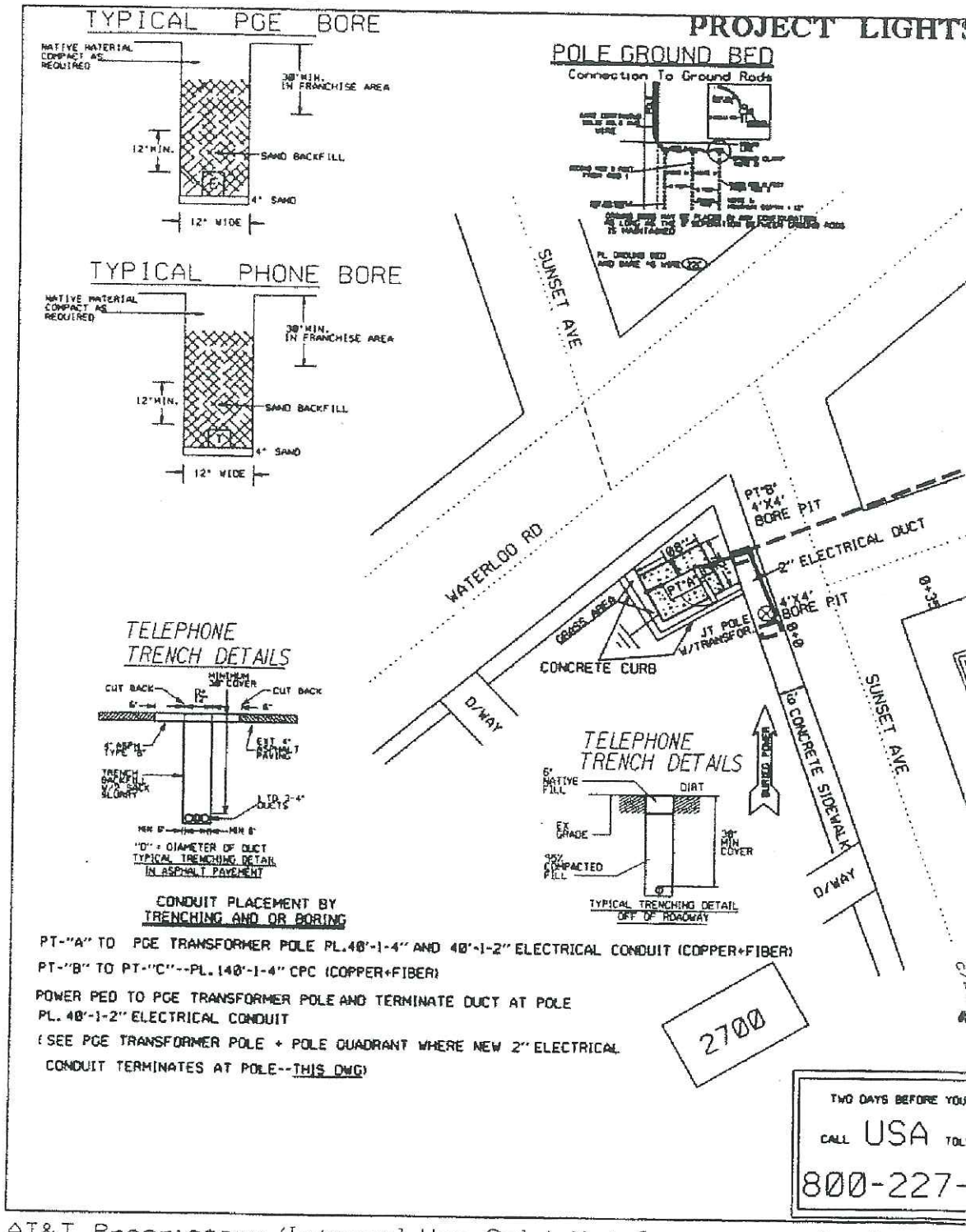


CONDUIT PLACEMENT BY TRENCHING AND OR BORING

PT-"A" TO PGE TRANSFORMER POLE PL.40'-1-4" AND 40'-1-2" ELECTRICAL CONDUIT (COPPER+FIBER)

PT-"B" TO PT-"C"--PL.140'-1-4" CPC (COPPER+FIBER)

POWER PED TO PGE TRANSFORMER POLE AND TERMINATE DUCT AT POLE PL.40'-1-2" ELECTRICAL CONDUIT

(SEE PGE TRANSFORMER POLE + POLE QUADRANT WHERE NEW 2" ELECTRICAL CONDUIT TERMINATES AT POLE--THIS DWG)

AT&T Proprietary (Internal Use Only). Not for use or disclosure