PS-1201334

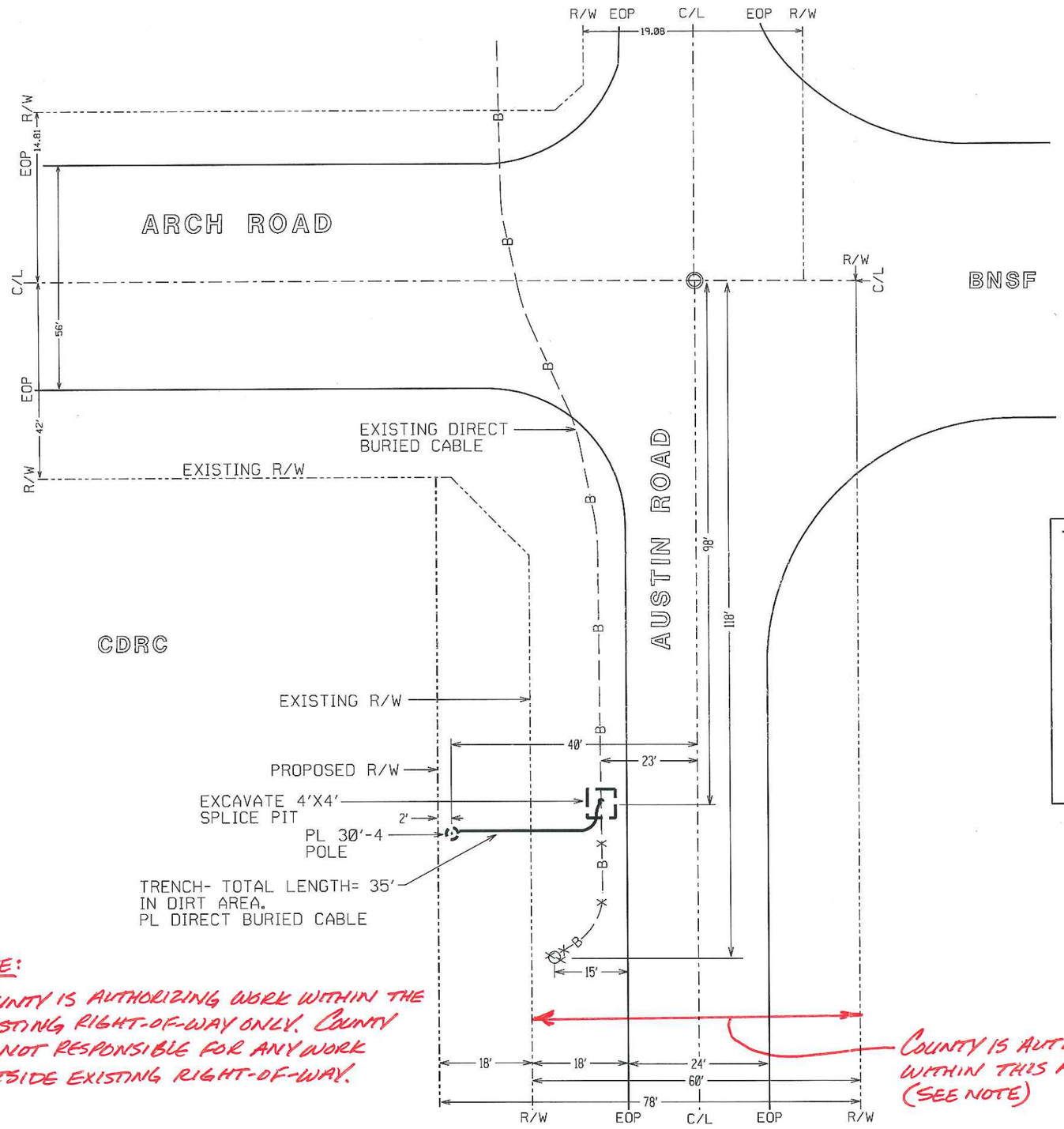

NOTE:
COUNTY IS AUTHORIZING WORK WITHIN THE EXISTING RIGHT-OF-WAY ONLY. COUNTY IS NOT RESPONSIBLE FOR ANY WORK OUTSIDE EXISTING RIGHT-OF-WAY.

COUNTY IS AUTHORIZING WORK WITHIN THIS AREA ONLY (SEE NOTE)

VICINITY MAP

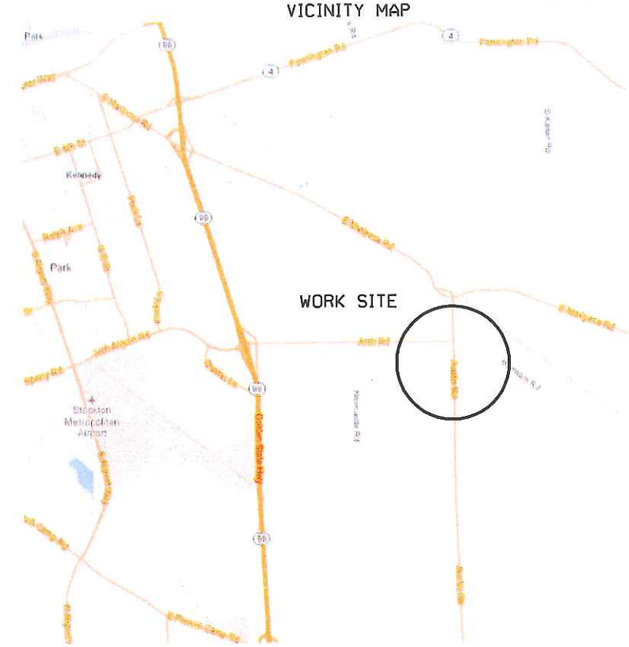

TYPICAL TRENCH DETAIL

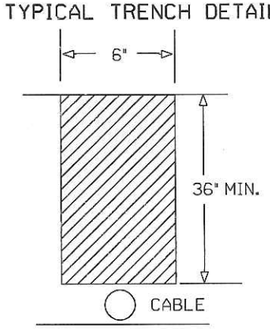

CONTRACTOR NOTE:
1) CALL USA 48 HOURS PRIOR TO TRENCHING OR BORING 1-800-227-2600.
2) COMPLY WITH ALL PERMIT PROVISIONS.
3) RESTORE ALL SURFACES AND VEGETATION TO "AS GOOD OR BETTER" CONDITION UPON COMPLETION.
4) DAYLIGHT ALL CONFLICTING UTILITY SUBSTRUCTURES.
5) USE CAL-OSHA APPROVED SAFETY DEVICES AT ALL TIMES.
6) COMLY WITH THE CAL-TRANS "MANUAL FOR TRAFFIC CONTROL-CONSTRUCTION ZONES".
7) NOTIFY THE PERMITING AUTHORITY 72 HOURS PRIOR TO STARTING CONSTRUCTION.

CALL USA
811
BEFORE DIGGING

N

CONST. ARC _____ DATE COMP. _____

GEO/CO AA

EXCH SKTN MAIN

ENG'R JJ2163 TEL: 2094744110

ENG'R ARC VOKDE03R0

TYPE OF CONST.
RELOCATION
AER TO AER

ENCROACHMENT PERMIT APPLICATION

RO/EST No. 8287941

DWG 2 OF 2 P-504 0

AT&T Proprietary (Internal Use Only). Not for use or disclosure outside the AT&T companies except under written agreement.

PS-1201334

LEGEND

- TYPE III BARRICADE W/SIGN
- TYPE II BARRICADE W/O SIGN
- CHANNELIZING DEVICE
- TRAFFIC CONE WITH CLIP ON SIGN
- SIGN
- (S) SIGNALIZED INTERSECTION
- ARROW PANEL (FLASHING ARROW) (WHERE REQUIRED)
- HIGH LEVEL WARNING DEVICE (FLAGTREE) (OPTIONAL)
- FLAGGER
- TANS TOW AWAY NO STOPPING ___ TO ___ (SHOW HOURS)
- TANSAT TOW AWAY NO STOPPING ANY TIME
- WORK ZONE (ACTIVITY AREA) LIMITS
- DIRECTION OF TRAFFIC (NOT PAVEMENT MARKING)
- (A) ROADWAY DESIGNATION (A THROUGH D)

* Sign + spacing per current CA MUTCD.

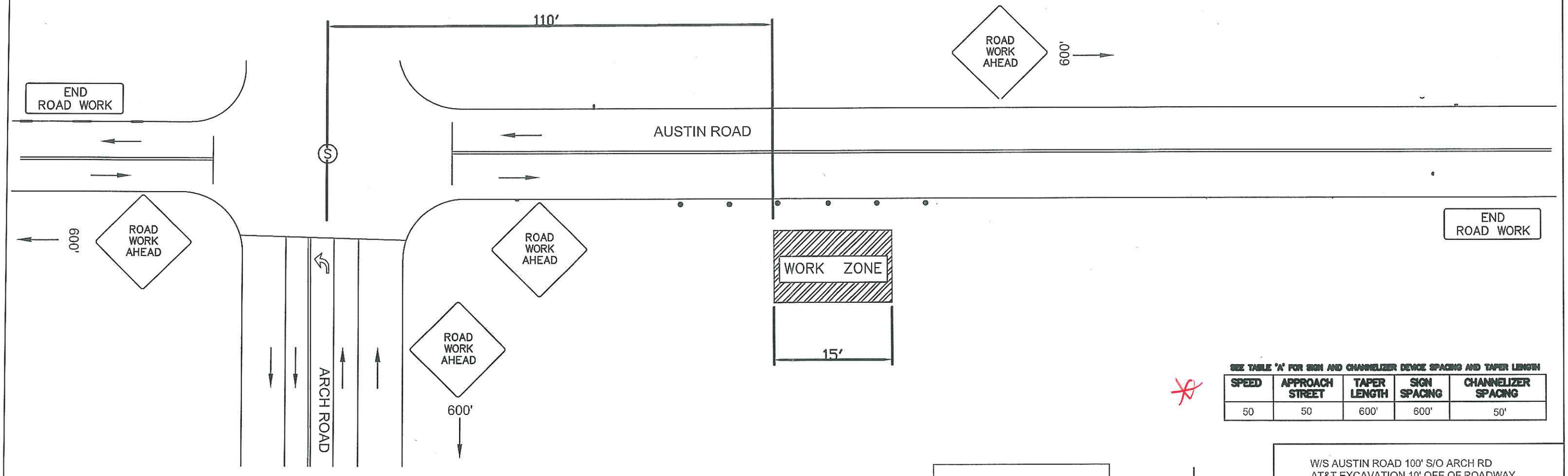

SEE TABLE "A" FOR SIGN AND CHANNELIZER DEVICE SPACING AND TAPER LENGTH

SPEED	APPROACH STREET	TAPER LENGTH	SIGN SPACING	CHANNELIZER SPACING
50	50	600'	600'	50'

B

AT&T
JIM JELLEY
(209) 474-4110

N

INDICATE NORTH WITH A "N" AND AN ARROW POINT

W/S AUSTIN ROAD 100' S/O ARCH RD
AT&T EXCAVATION 10' OFF OF ROADWAY

WORKSITE TRAFFIC CONTROL PLAN
OFF ROADWAY, ON SHOULDER

DATE 5/31/12

SCALE NONE

DRAWING NO.