PS-12-01381

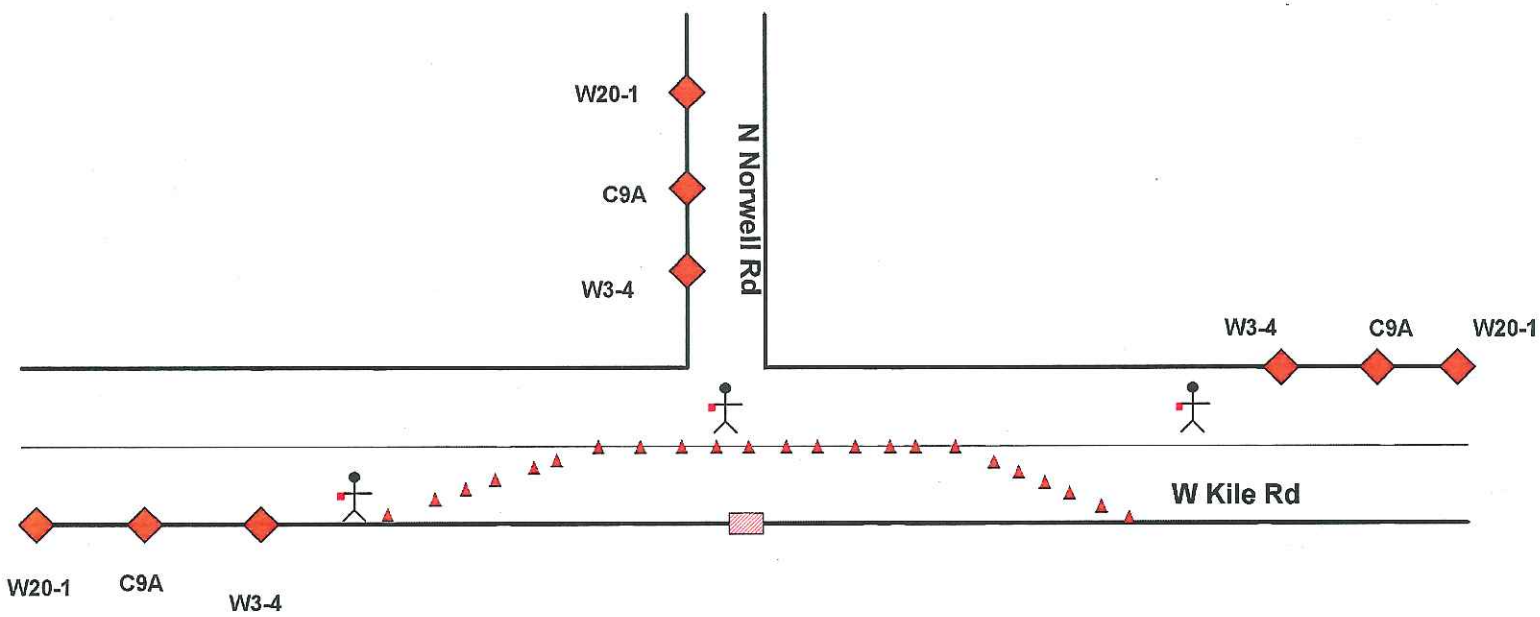

Legend:

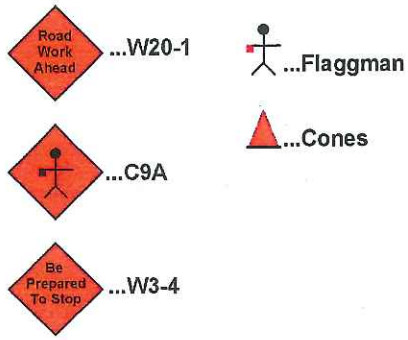

NOTES:
- *All traffic control shall conform with MUTCD and/or Caltrans standards.
- *Traffic control workers shall have type II vests, work shoes and hard hats.
- *Driveways shall be monitored and maintained.
- *Distance between signs ... 350 ft.
- *Taper length ... 350ft.
- *Spacing of cones ... 35ft.
- *Field modifications may be necessary to ensure public safety.

Project Location:
W Kile Rd
Thorton Ca

Contractor:
Mears Inc
Project Name or Number:

Plans By:
BAY AREA TRAFFIC SOLUTIONS
CSLB # 917034
Office: 510-657-2543
Fax: 510-657-2544
r_bats@live.com

Work hours shall be from 8am to 3pm

PS-12-01381

PS-12-61381

PS-12-01381



L-108 MP 48.2011
16" Sleeve
N. Norwell Rd. & W. Kile Rd.
Thorton, CA

(PS-12-01381)

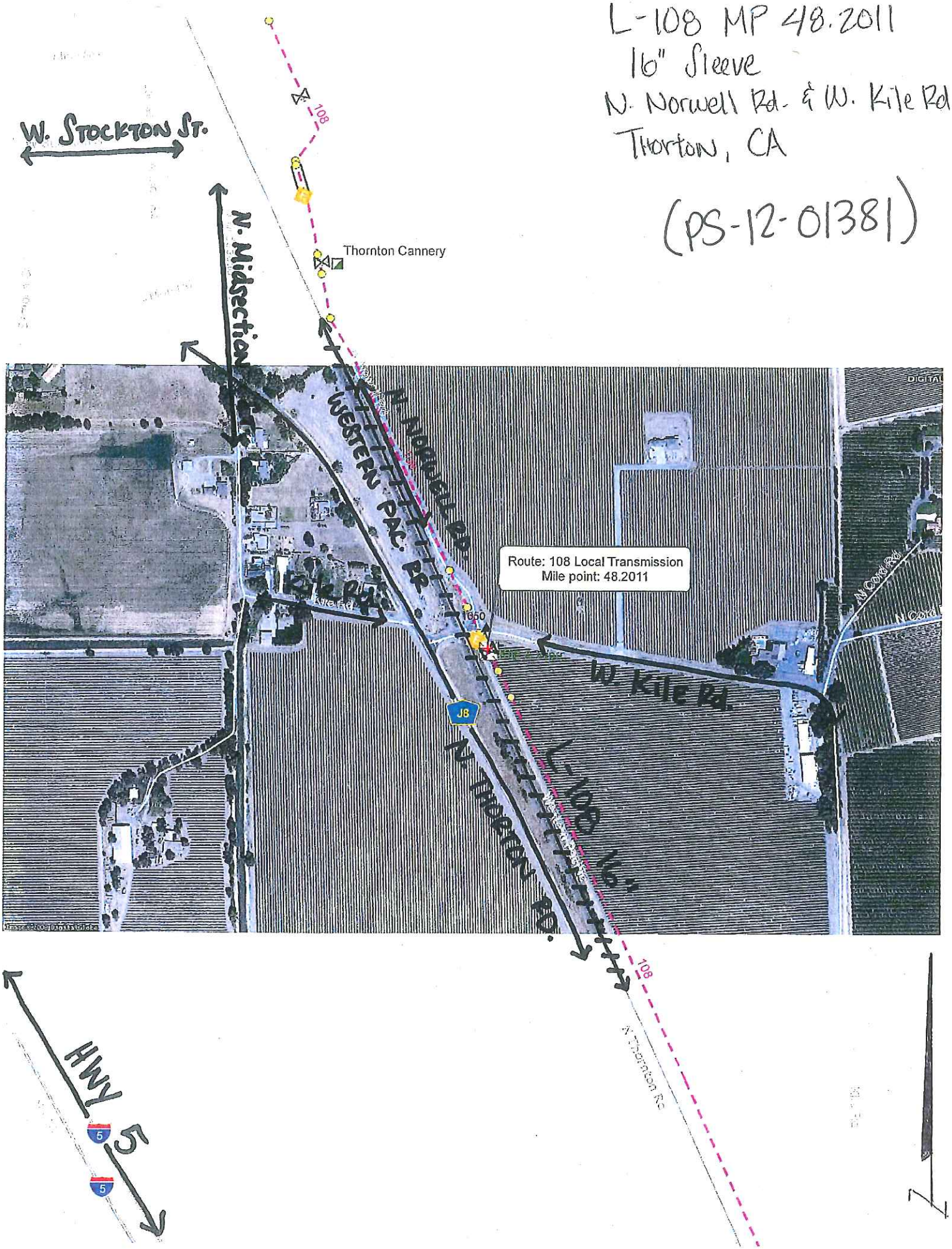

PS-12-01381


Legend
Rivers
Streets
Parcels
County Limit
Photo2008DWR
NOWELL
KILE
THORNTON
00123038
00124009
0
75ft
San Joaquin County Parcel Viewer
San Joaquin County Geographic Information Systems
1810 East Hazelton Avenue, Stockton, California 95205
The information on this map is based on the most current information available to San Joaquin County Geographic Information Systems.
The County of San Joaquin does not warrant its accuracy, completeness, or suitability for any particular purpose.
The information on this map is not intended to replace engineering, financial or primary records research.

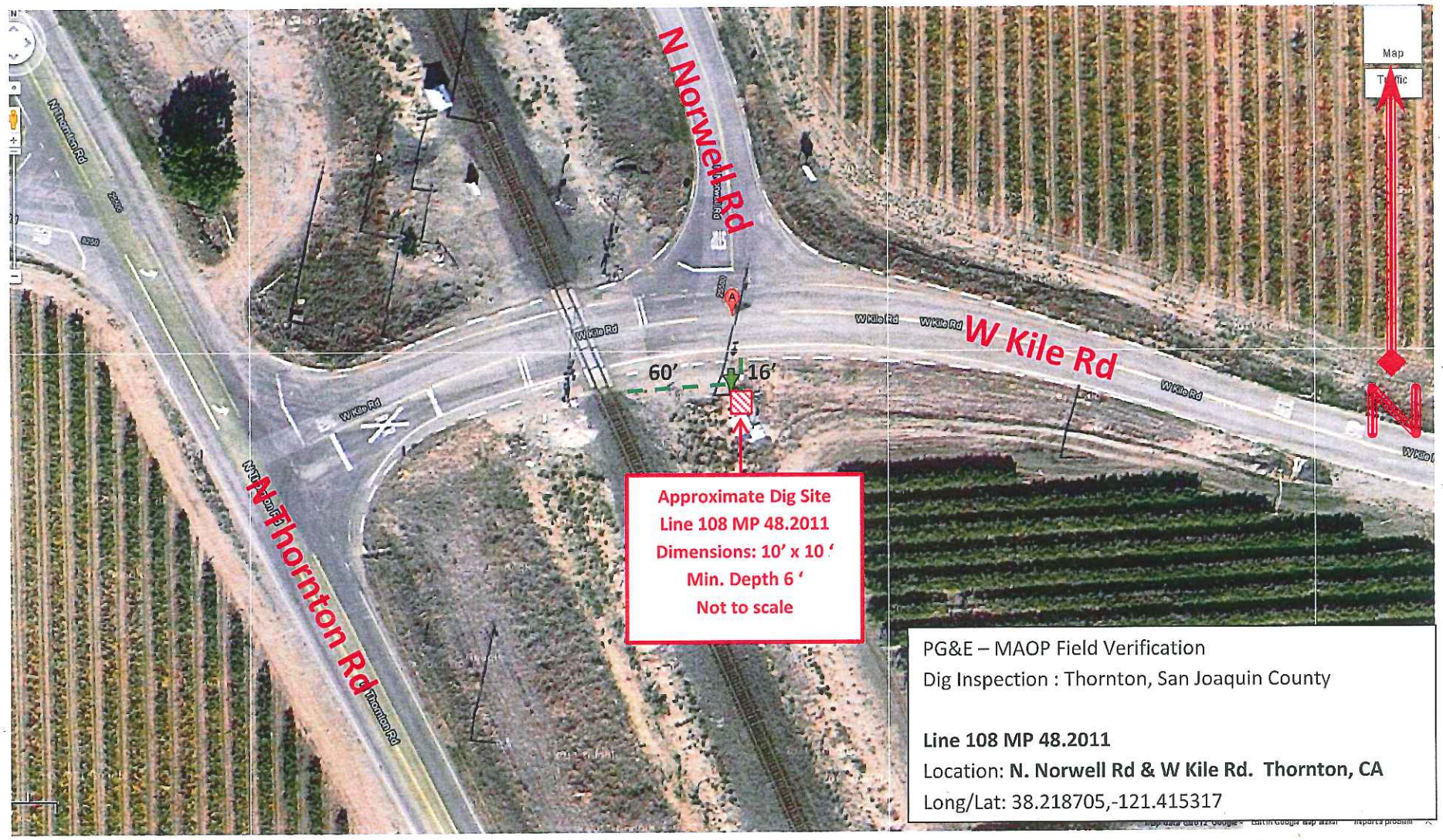

PG&E – MAOP Field Verification
Dig Inspection : Thornton, San Joaquin County

Line 108 MP 48.2011
Location: **N. Norwell Rd & W Kile Rd. Thornton, CA**
Long/Lat: 38.218705,-121.415317

PS-12-01381