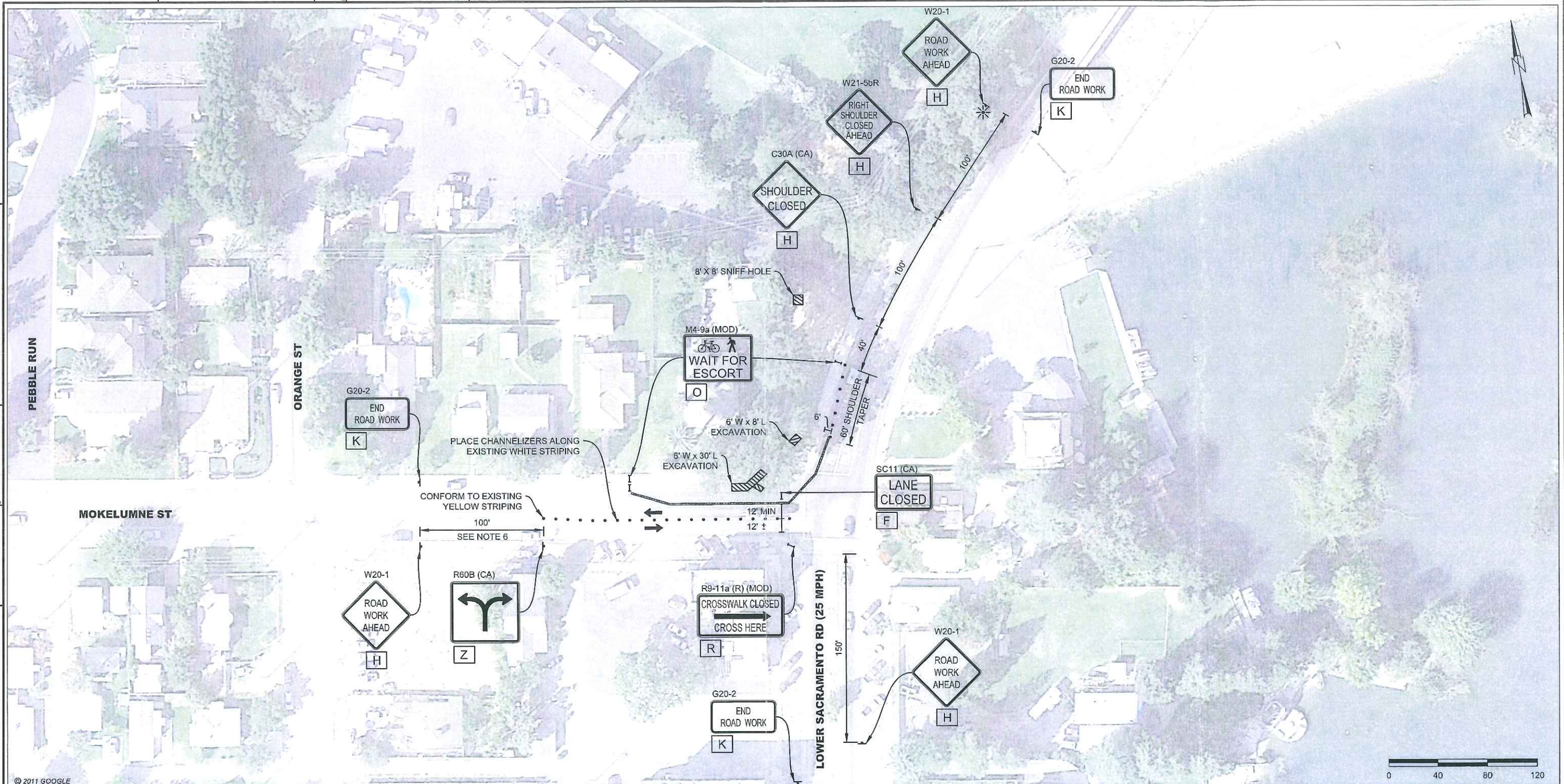

CONTRACTOR NOTES:

1. ALL TRAFFIC CONTROL DEVICES SHALL CONFORM TO THE LATEST EDITION OF CALIFORNIA MANUAL OF UNIFORM TRAFFIC CONTROL DEVICES (MUTCD) AND CALTRANS STANDARD PLANS AND SPECIFICATIONS.
2. THE LOCAL FIRE DEPARTMENT, SHERIFF/POLICE DEPARTMENT, CALIFORNIA HIGHWAY PATROL, LOCAL SCHOOL DISTRICT, TRANSIT SERVICE PROVIDERS AND UNITED STATES POSTAL SERVICE SHALL BE NOTIFIED 72 HOURS IN ADVANCE OF CONSTRUCTION WORK.
3. THE CONTRACTOR IS SOLELY RESPONSIBLE FOR THE REPAIR OF ANY DAMAGE TO EXISTING IMPROVEMENTS RESULTING FROM THE CONTRACTOR'S OPERATION. THIS REPAIR SHALL INCLUDE ALL CONSTRUCTION AND MATERIALS TO RESTORE THE SITE TO EXISTING CONDITIONS.
4. EACH ADVANCED WARNING SIGN ON EACH SIDE OF THE ROADWAY SHALL BE EQUIPPED WITH AT LEAST TWO FLAGS. FLASHING BEACONS SHALL BE PLACED AT THE LOCATION INDICATED FOR LANE CLOSURE DURING HOURS OF DARKNESS.
5. ALL WORKERS SHALL BE EQUIPPED WITH A REFLECTIVE VEST AND HARD HAT. ALL FLAGGERS SHALL ALSO BE EQUIPPED WITH A C28 "STOP/SLOW" PADDLE AND SHALL BE TRAINED IN THE PROPER FUNDAMENTALS OF FLAGGING TRAFFIC.
6. NO PARKING SIGNS SHALL BE PLACED 72 HOURS PRIOR TO SET UP. SIGNS SHALL BE POSTED EVERY 20 LINEAR FEET OF OCCUPIED SPACE WITH AT LEAST ONE SIGN AT EACH END OF OCCUPIED SPACE.
7. ANY CONFLICTING SIGNS WILL BE COVERED FOR THE LENGTH OF THE JOB.
8. CONTRACTOR SHALL MAINTAIN EMERGENCY VEHICLE, PEDESTRIAN FACILITIES AND DRIVEWAY ACCESS AT ALL TIMES.
9. Y&C TRANSPORTATION CONSULTANTS ASSUMES NO LIABILITY WHEN CONTRACTOR DOES OWN SET UP OR MAKES CHANGES TO THE ORIGINAL TRAFFIC CONTROL PLAN.
10. CITY/COUNTY ENGINEER OR HIS REPRESENTATIVE HAS THE AUTHORITY TO INITIATE FIELD CHANGES TO ASSURE PUBLIC SAFETY.
11. CONTRACTOR SHALL FENCE EXCAVATED AREA AND PROVIDE PROTECTION AGAINST PEDESTRIAN ACCESS DURING NON-WORKING HOURS.

LEGEND

- I = TYPE III BARRICADE WITH FLASHING YELLOW BEACON
- = TEMPORARY SIGN POST
- • = CHANNELIZER (10' SPACING O.C.)
- ✳ = PORTABLE FLASHING BEACON
- ▬ = PLASTIC WATER-FILLED BARRIER (NCHRP 350 TL-2)
- ➡ = DIRECTIONAL TRAFFIC FLOW

OK DW 7/20/12

SIGN PANEL SIZE	
F	42" X 30"
H	36" X 36"
K	36" X 18"
O	30" X 24"
R	24" X 18"
Z	54" X 48"

PRELIMINARY NOT ISSUED FOR CONSTRUCTION

MICROFILM

NO.	DATE	DESCRIPTION	GM/SPEC	DWN	CHKD	SUPV	APVD BY
2	07/19/12	REVISED FOR PERMIT	41656204	DOC	SKL	DKY	
1	06/28/12	REVISED FOR PERMIT	41656204	DOC	SKL	DKY	
0	06/13/12	ISSUED FOR PERMIT	41656204	DOC	SKL	DKY	

REVISIONS

APPROVED BY: GM 41656204; SUPV; DSGN SKL; DWN DOC; CHKD SKL; OK DKY; DATE 07/19/12; SCALES AS SHOWN

DOC / SKL / DKY

HYDROTEST TIM-169-12
L-197B, LOCATION B
MP 0.00 – 4.467
SAN JOAQUIN COUNTY, CALIFORNIA

PACIFIC GAS AND ELECTRIC COMPANY
WALNUT CREEK, CALIFORNIA

BILL OF MATL
DWG LIST
SUPSDS
SUPSD BY
SHEET NO. 1 OF 3 SHEETS
41656204 0

C:\Users\Station\Desktop\TIM-169\TIM-169_Loc B.dwg, 7/19/2012 8:53:07 AM

PS-1201746 1/3

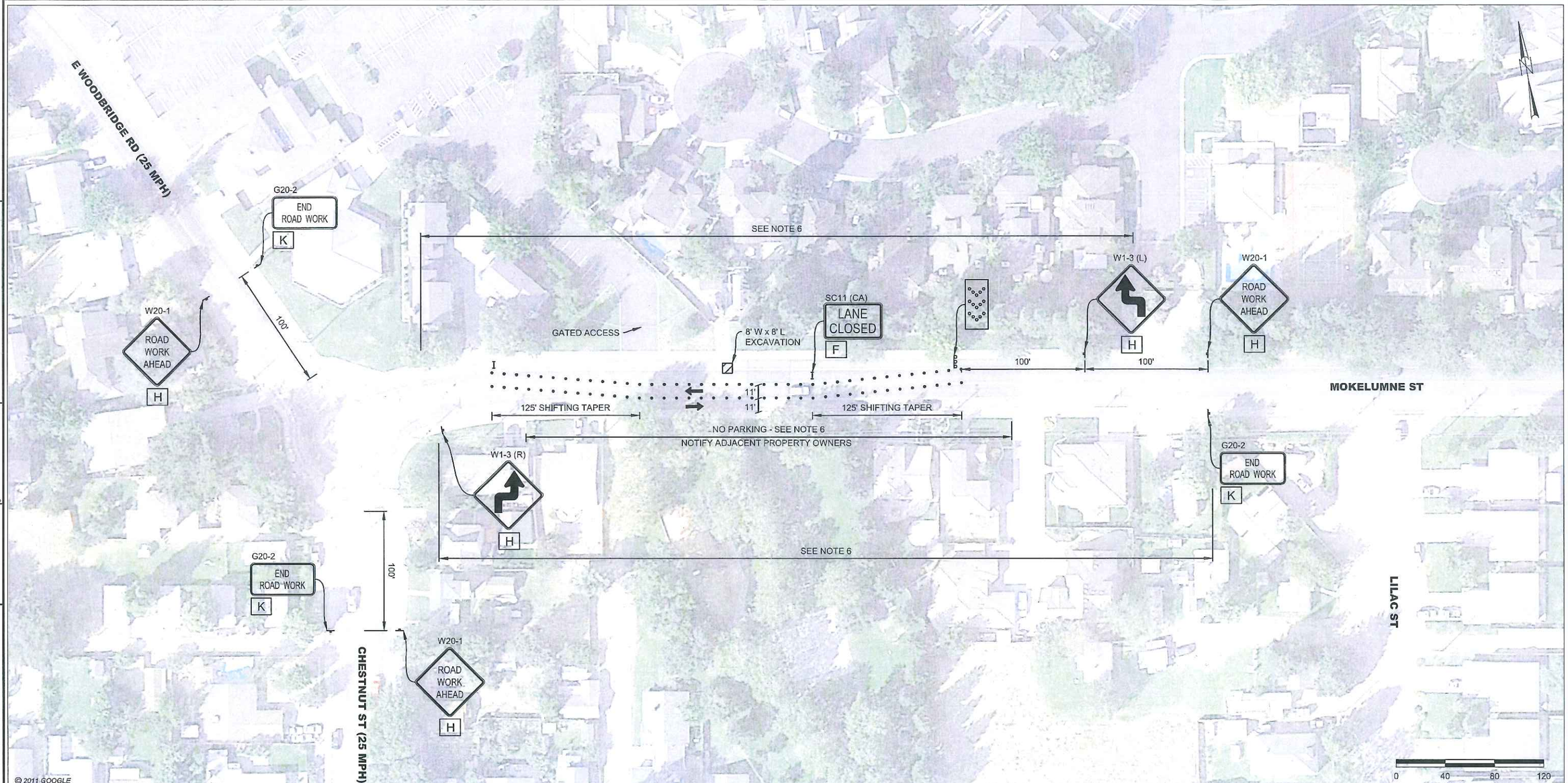

CONTRACTOR NOTES:

1. ALL TRAFFIC CONTROL DEVICES SHALL CONFORM TO THE LATEST EDITION OF CALIFORNIA MANUAL OF UNIFORM TRAFFIC CONTROL DEVICES (MUTCD) AND CALTRANS STANDARD PLANS AND SPECIFICATIONS.
2. THE LOCAL FIRE DEPARTMENT, SHERIFF/POLICE DEPARTMENT, CALIFORNIA HIGHWAY PATROL, LOCAL SCHOOL DISTRICT, TRANSIT SERVICE PROVIDERS AND UNITED STATES POSTAL SERVICE SHALL BE NOTIFIED 72 HOURS IN ADVANCE OF CONSTRUCTION WORK.
3. THE CONTRACTOR IS SOLELY RESPONSIBLE FOR THE REPAIR OF ANY DAMAGE TO EXISTING IMPROVEMENTS RESULTING FROM THE CONTRACTOR'S OPERATION. THIS REPAIR SHALL INCLUDE ALL CONSTRUCTION AND MATERIALS TO RESTORE THE SITE TO EXISTING CONDITIONS.
4. EACH ADVANCED WARNING SIGN ON EACH SIDE OF THE ROADWAY SHALL BE EQUIPPED WITH AT LEAST TWO FLAGS. FLASHING BEACONS SHALL BE PLACED AT THE LOCATION INDICATED FOR LANE CLOSURE DURING HOURS OF DARKNESS.
5. ALL WORKERS SHALL BE EQUIPPED WITH A REFLECTIVE VEST AND HARD HAT. ALL FLAGGERS SHALL ALSO BE EQUIPPED WITH A C28 "STOP/SLOW" PADDLE AND SHALL BE TRAINED IN THE PROPER FUNDAMENTALS OF FLAGGING TRAFFIC.
6. NO PARKING SIGNS SHALL BE PLACED 72 HOURS PRIOR TO SET UP. SIGNS SHALL BE POSTED EVERY 20 LINEAR FEET OF OCCUPIED SPACE WITH AT LEAST ONE SIGN AT EACH END OF OCCUPIED SPACE.
7. ANY CONFLICTING SIGNS WILL BE COVERED FOR THE LENGTH OF THE JOB.
8. CONTRACTOR SHALL MAINTAIN EMERGENCY VEHICLE, PEDESTRIAN FACILITIES AND DRIVEWAY ACCESS AT ALL TIMES.
9. Y&C TRANSPORTATION CONSULTANTS ASSUMES NO LIABILITY WHEN CONTRACTOR DOES OWN SET UP OR MAKES CHANGES TO THE ORIGINAL TRAFFIC CONTROL PLAN.
10. CITY/COUNTY ENGINEER OR HIS REPRESENTATIVE HAS THE AUTHORITY TO INITIATE FIELD CHANGES TO ASSURE PUBLIC SAFETY.
11. CONTRACTOR SHALL FENCE EXCAVATED AREA AND PROVIDE PROTECTION AGAINST PEDESTRIAN ACCESS DURING NON-WORKING HOURS.
12. NO LANE CLOSURES BETWEEN THE HOURS OF 6:00 A.M. TO 8:00 A.M. AND 4:00 P.M. TO 6:00 P.M.

LEGEND

- I = TYPE III BARRICADE WITH FLASHING YELLOW BEACON
- = TEMPORARY SIGN POST
- • = CHANNELIZER (10' SPACING O.C.)
- ✳ = PORTABLE FLASHING BEACON
- = PLASTIC WATER-FILLED BARRIER (NCHRP 350 TL-2)
- ➡ = DIRECTIONAL TRAFFIC FLOW
- = FLASHING ARROW SIGN

OK DDL 7/20/12

SIGN PANEL SIZE	
F	42" X 30"
H	36" X 36"
K	36" X 18"

PRELIMINARY
NOT
ISSUED FOR CONSTRUCTION

NO.	DATE	DESCRIPTION	GM/SPEC	DWN	CHKD	SUPV	APVD BY
2	07/19/12	REVISED FOR PERMIT	41656204	DOC	SKL	DKY	
1	06/28/12	REVISED FOR PERMIT	41656204	DOC	SKL	DKY	
0	06/13/12	ISSUED FOR PERMIT	41656204	DOC	SKL	DKY	

REVISIONS

APPROVED BY	GM 41656204
	SUPV
	DSGN SKL
DOC	DWN DOC
	CHKD SKL
SKL	DK DKY
DKY	DATE 07/19/12
	SCALES AS SHOWN

HYDROTEST TIM-169-12
L-197B, LOCATION G PART 1
MP 0.00 – 4.467
SAN JOAQUIN COUNTY, CALIFORNIA

PACIFIC GAS AND ELECTRIC COMPANY
WALNUT CREEK, CALIFORNIA

MICROFILM
BILL OF MATL
DWG LIST
SUPSDS
SUPSD BY
SHEET NO 2 OF 3 SHEETS
41656204 0

C:\Users\Station\Desktop\TIM-169\TIM-169_Loc G1.dwg, 7/19/2012 8:27:20 AM

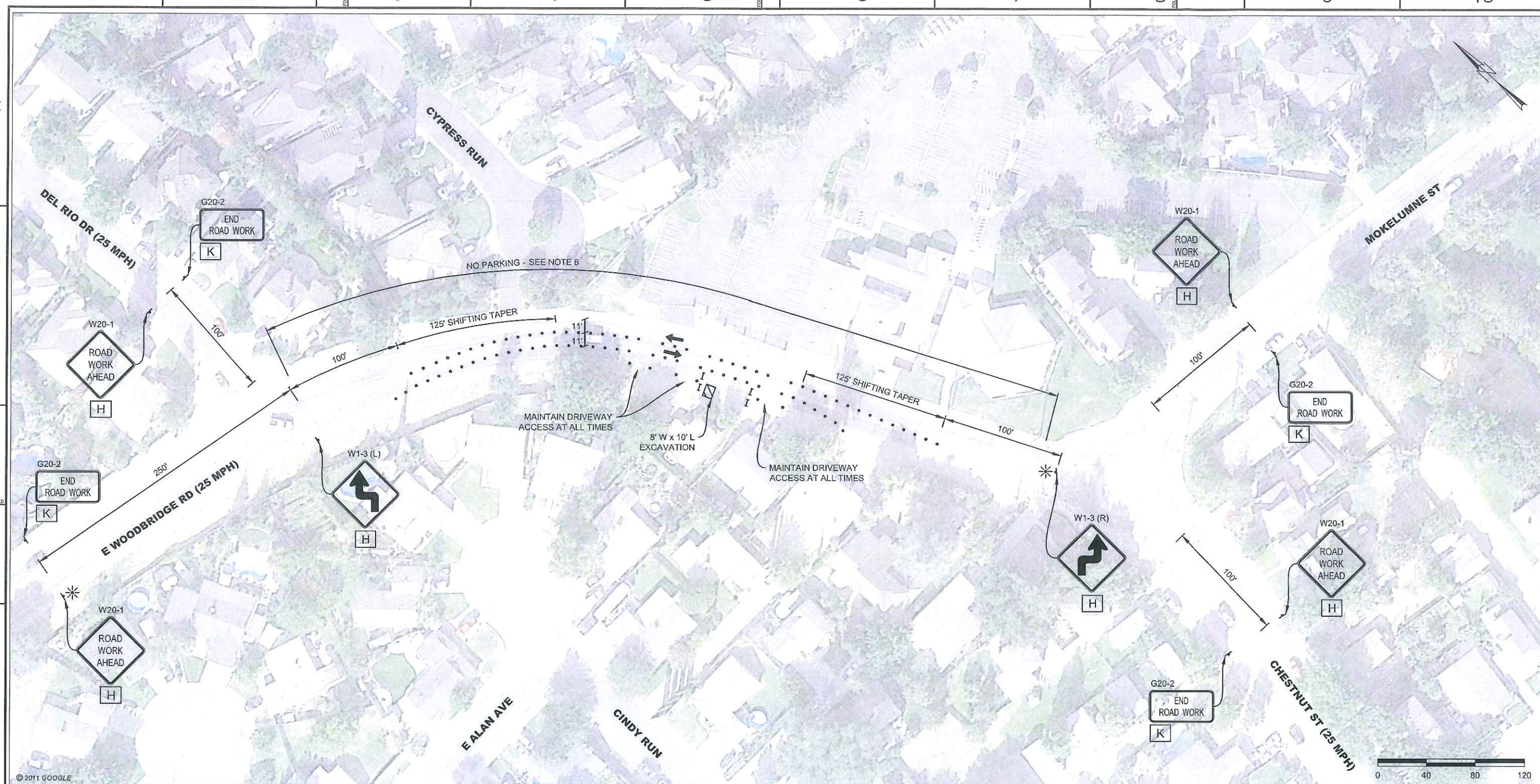

CONTRACTOR NOTES:

1. ALL TRAFFIC CONTROL DEVICES SHALL CONFORM TO THE LATEST EDITION OF CALIFORNIA MANUAL OF UNIFORM TRAFFIC CONTROL DEVICES (MUTCD) AND CALTRANS STANDARD PLANS AND SPECIFICATIONS.
2. THE LOCAL FIRE DEPARTMENT, SHERIFF/POLICE DEPARTMENT, CALIFORNIA HIGHWAY PATROL, LOCAL SCHOOL DISTRICT, TRANSIT SERVICE PROVIDERS AND UNITED STATES POSTAL SERVICE SHALL BE NOTIFIED 72 HOURS IN ADVANCE OF CONSTRUCTION WORK.
3. THE CONTRACTOR IS SOLELY RESPONSIBLE FOR THE REPAIR OF ANY DAMAGE TO EXISTING IMPROVEMENTS RESULTING FROM THE CONTRACTOR'S OPERATION. THIS REPAIR SHALL INCLUDE ALL CONSTRUCTION AND MATERIALS TO RESTORE THE SITE TO EXISTING CONDITIONS.
4. EACH ADVANCED WARNING SIGN ON EACH SIDE OF THE ROADWAY SHALL BE EQUIPPED WITH AT LEAST TWO FLAGS. FLASHING BEACONS SHALL BE PLACED AT THE LOCATION INDICATED FOR LANE CLOSURE DURING HOURS OF DARKNESS.
5. ALL WORKERS SHALL BE EQUIPPED WITH A REFLECTIVE VEST AND HARD HAT. ALL FLAGGERS SHALL ALSO BE EQUIPPED WITH A C28 "STOP/SLOW" PADDLE AND SHALL BE TRAINED IN THE PROPER FUNDAMENTALS OF FLAGGING TRAFFIC.
6. NO PARKING SIGNS SHALL BE PLACED 72 HOURS PRIOR TO SET UP. SIGNS SHALL BE POSTED EVERY 20 LINEAR FEET OF OCCUPIED SPACE WITH AT LEAST ONE SIGN AT EACH END OF OCCUPIED SPACE.
7. ANY CONFLICTING SIGNS WILL BE COVERED FOR THE LENGTH OF THE JOB.
8. CONTRACTOR SHALL MAINTAIN EMERGENCY VEHICLE, PEDESTRIAN FACILITIES AND DRIVEWAY ACCESS AT ALL TIMES.
9. Y&C TRANSPORTATION CONSULTANTS ASSUMES NO LIABILITY WHEN CONTRACTOR DOES OWN SET UP OR MAKES CHANGES TO THE ORIGINAL TRAFFIC CONTROL PLAN.
10. CITY/COUNTY ENGINEER OR HIS REPRESENTATIVE HAS THE AUTHORITY TO INITIATE FIELD CHANGES TO ASSURE PUBLIC SAFETY.
11. CONTRACTOR SHALL FENCE EXCAVATED AREA AND PROVIDE PROTECTION AGAINST PEDESTRIAN ACCESS DURING NON-WORKING HOURS.
12. NO LANE CLOSURES BETWEEN THE HOURS OF 6:00 A.M. TO 8:00 A.M. AND 4:00 P.M. TO 6:00 P.M.

LEGEND

- I = TYPE III BARRICADE WITH FLASHING YELLOW BEACON
- = TEMPORARY SIGN POST
- • = CHANNELIZER (10' SPACING O.C.)
- ✳ = PORTABLE FLASHING BEACON
- ▬ = PLASTIC WATER-FILLED BARRIER (NCHRP 350 TL-2)
- ➡ = DIRECTIONAL TRAFFIC FLOW

OK DCV 7/20/12

SIGN PANEL SIZE

H	36" X 36"
K	36" X 18"

PRELIMINARY NOT ISSUED FOR CONSTRUCTION

NO.	DATE	DESCRIPTION	GM/SPEC	DWN	CHKD	SUPV	APVD BY
2	07/19/12	REVISED FOR PERMIT	41656204	DOC	SKL	DKY	
1	06/28/12	REVISED FOR PERMIT	41656204	DOC	SKL	DKY	
0	06/13/12	ISSUED FOR PERMIT	41656204	DOC	SKL	DKY	

REVISIONS

APPROVED BY	GM 41656204
	SUPV
	DSGN SKL
DOC	DWN DOC
	CHKD SKL
SKL	OK DKY
DKY	DATE 07/19/12
	SCALES AS SHOWN

HYDROTEST TIM-169-12
L-197B, LOCATION G PART 2
MP 0.00 – 4.467
SAN JOAQUIN COUNTY, CALIFORNIA

PACIFIC GAS AND ELECTRIC COMPANY
WALNUT CREEK, CALIFORNIA

MICROFILM
BILL OF MATL
DWG LIST
SUPSDS
SUPSD BY
SHEET NO. 3 OF 3 SHEETS
41656204 0

C:\Users\Station\Desktop\TIM-169\TIM-169_Loc G2.dwg, 7/19/2012 8:25:18 AM