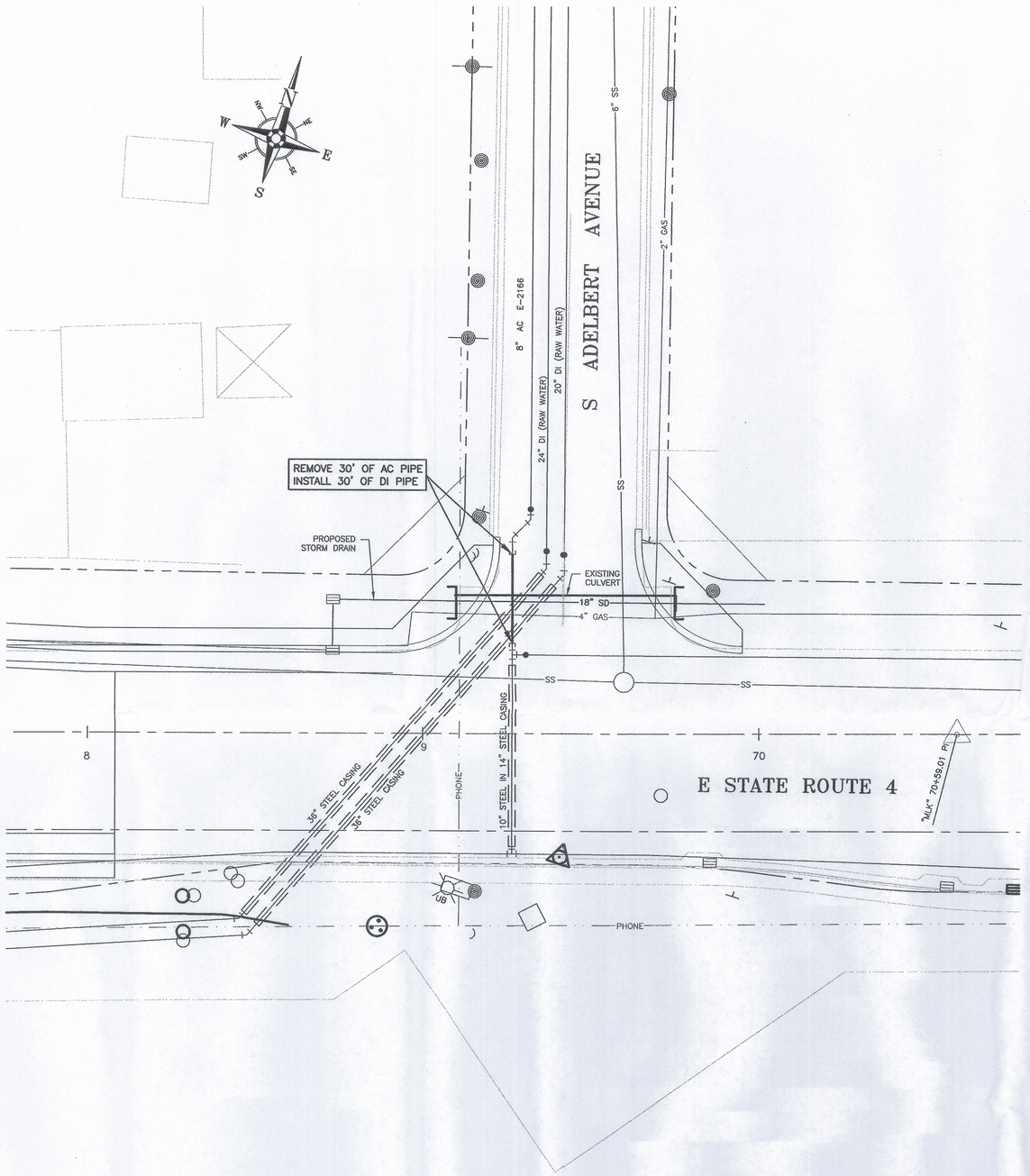

PLAN VIEW
SCALE: 1"= 20'

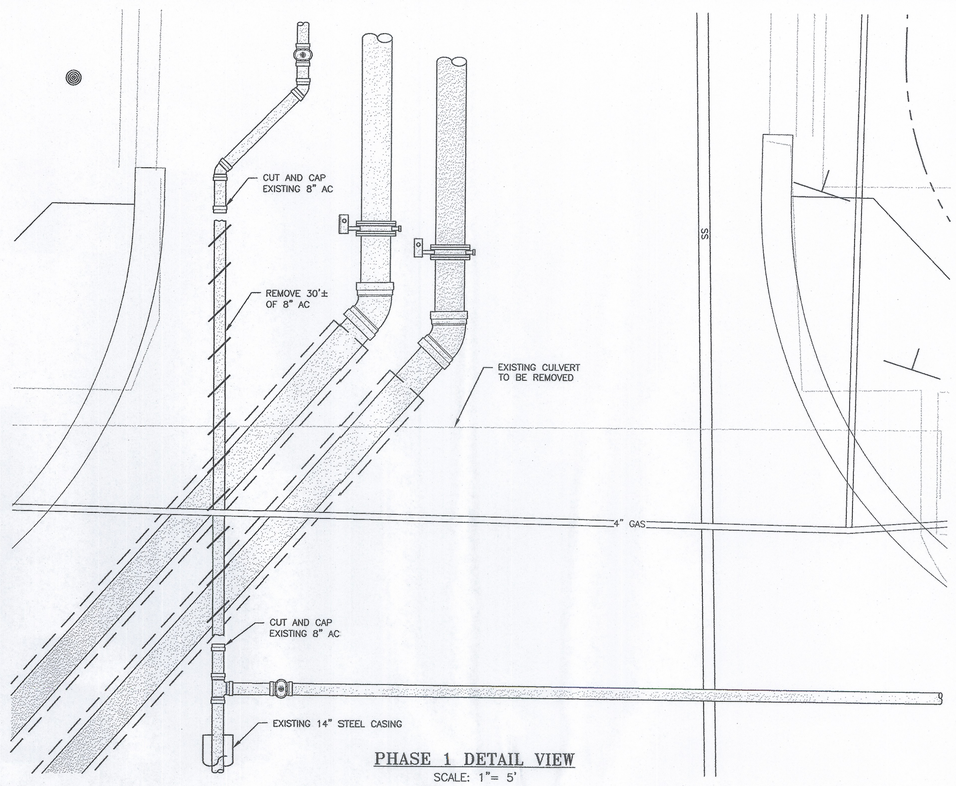

PHASE 1 DETAIL VIEW
SCALE: 1"= 5'

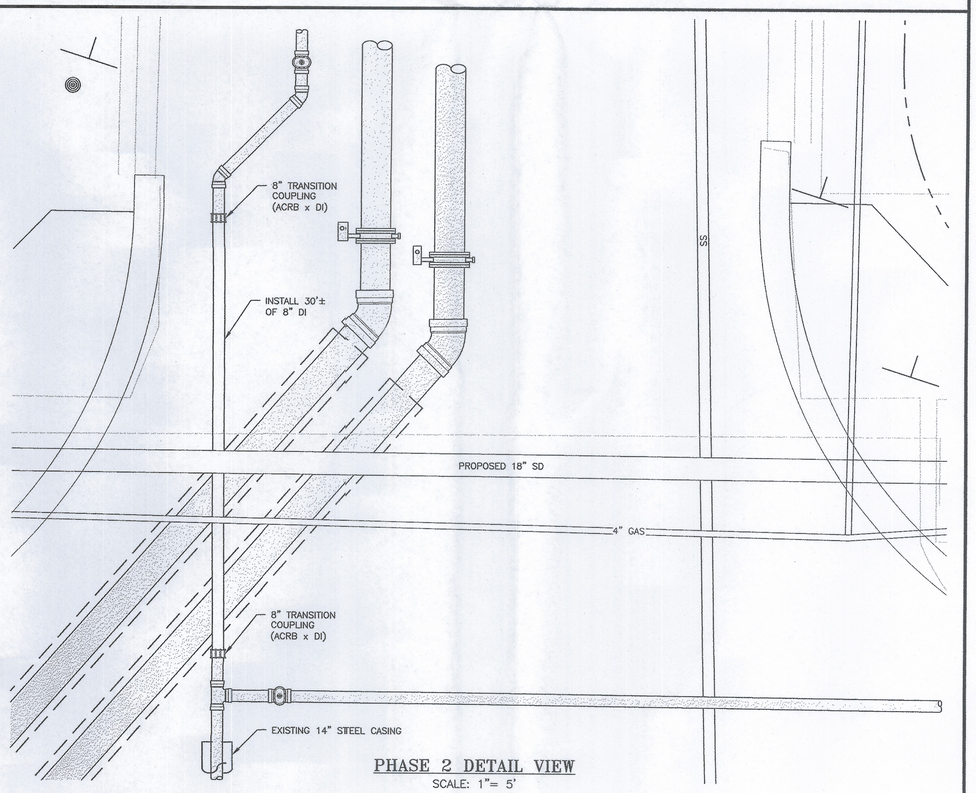

PHASE 2 DETAIL VIEW
SCALE: 1"= 5'

PHASE 1 – CUT AND CAP EXISTING 8" AC PIPE AS SHOWN. THE EXISTING CULVERT WILL BE REMOVED AND THE EXISTING DITCH WILL BE FILLED TO BE EVEN WITH THE ROADWAY.

PHASE 2 – BEFORE FINAL PAVING AND STORM DRAIN INSTALLATION, INSTALL NEW 8" DI PIPE.

ENGINEERING

CALIFORNIA WATER SERVICE CO.

DEPARTMENT

REVISIONS:

	DATE:	INIT.
DISTRIBUTION MAP		
PLAT SHEET		
SYSTEM SCHEMATIC		
STATION SCHEMATIC		
ZONE MAP		
VALVE RECORD		

PLAT SHEET NO.:
STK-35-34

SCALE:
AS SHOWN

DRAWN BY:
E. JACOBSEN

DESIGNED BY:
E. JACOBSEN

CHECKED BY: DATE:
5-15-12

APPROVED BY: DATE:
5/15/12

TITLE:
ROUTE 99 WIDENING PROJECT
RELOCATION OF FACILITIES

DISTRICT:
STOCKTON

DATE:
5-15-12

PROJECT ID.:
52328

DRAWING NO.:
~~STK-8720~~

SHT 7 OF 8

PS-12-02533