SUMMIT LINE CONSTRUCTION

Project: WAPA Tracy to Hedge OPGW

Crossing: Clifton Court Road

Distance from Nearest Crossroad: 1.36 miles from Calpack Rd.

San Joaquin County

Traffic Control Plan: See Attached TA-1



PS-12-02632

SUMMIT LINE CONSTRUCTION

Project: WAPA Tracy to Hedge OPGW

Crossing: Calpack Road

Distance from Nearest Crossroad: 1.3 miles from Clifton Court Rd.

San Joaquin County

Traffic Control Plan: See Attached TA-1

SUMMIT LINE
CONSTRUCTION

Project: WAPA Tracy to Hedge OPGW

Crossing Location: Bonetti Road

Distance from Nearest Crossroad: .3 miles from Clifton Court Rd.

San Joaquin County

Traffic Control Plan: See Attached TA-1

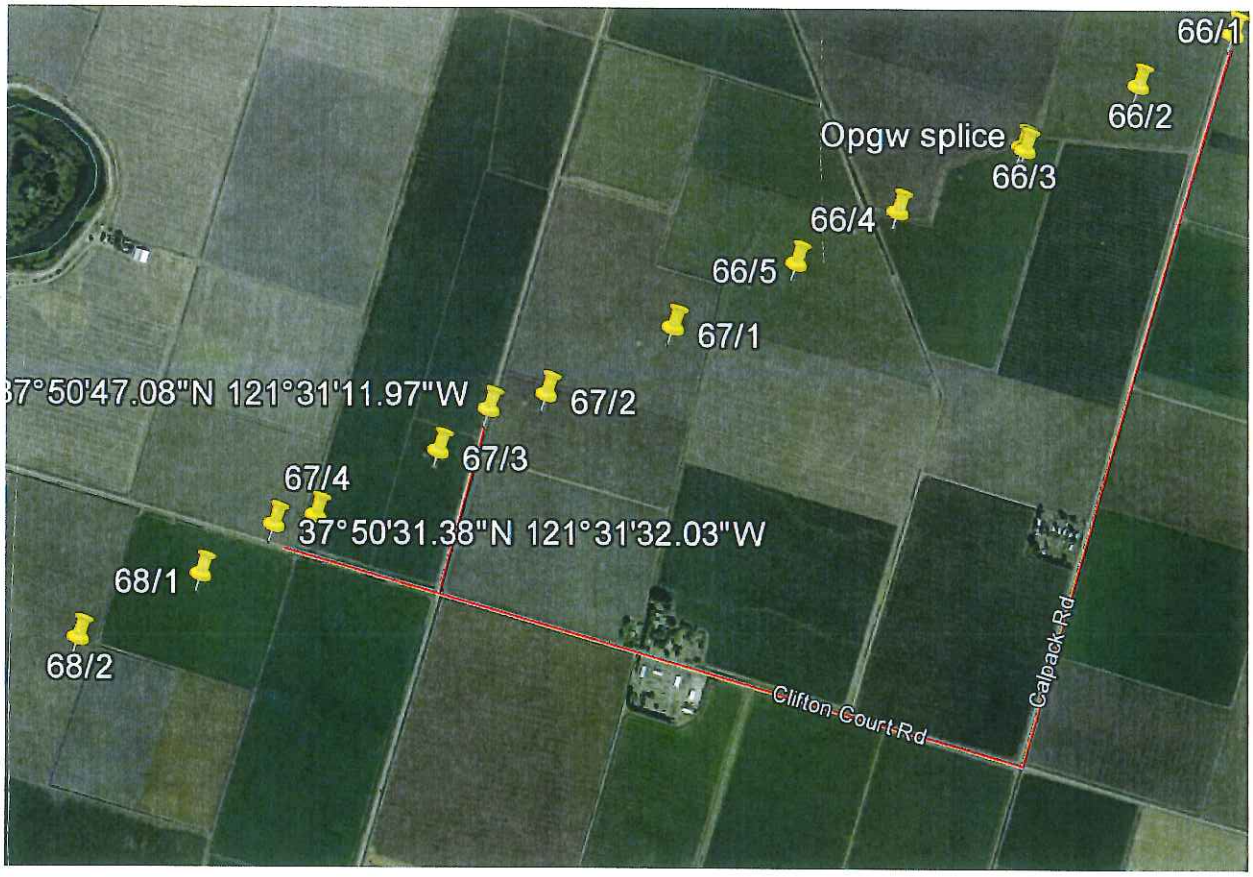

SUMMIT LINE
CONSTRUCTION

Project: WAPA Tracy to Hedge OPGW

Crossing: W. Jacobs Rd

Distance from Nearest Crossroad: .51 miles from Burns Cuttoff Rd. and S. Woodsbro Rd.

San Joaquin County

Traffic Control Plan: See Attached TA-1

SUMMIT LINE
CONSTRUCTION

Project: WAPA Tracy to Hedge OPGW

Crossing: S. Inland Dr.

Distance from Nearest Crossroad: .77 miles from HYW 4

San Joaquin County

Traffic Control Plan: See Attached TA-1

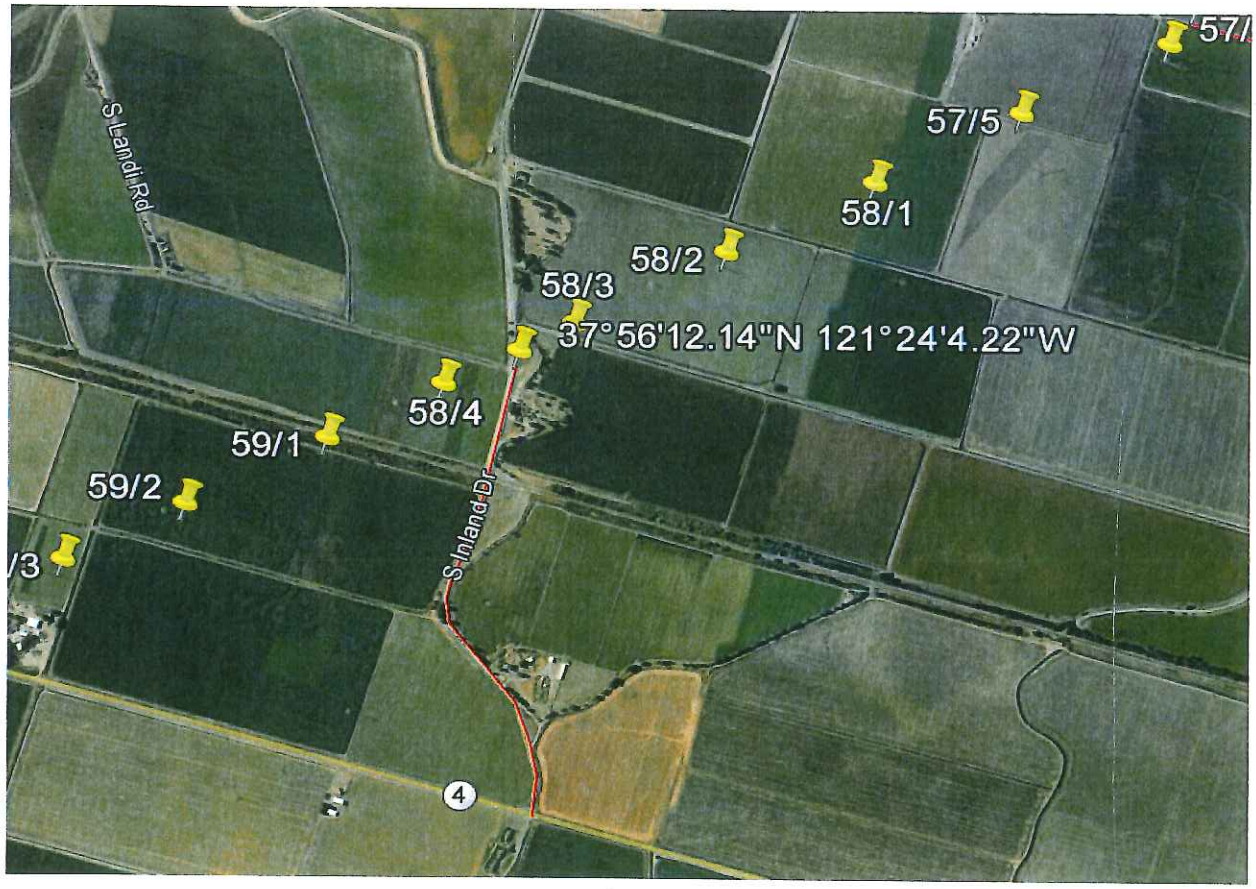

SUMMIT LINE
CONSTRUCTION

Project: WAPA Tracy to Hedge OPGW

Crossing: West House Rd

Distance from Nearest Crossroad: 1.07 miles from N. Inland Road

San Joaquin County

Traffic Control Plan: See Attached TA-1

SUMMIT LINE
CONSTRUCTION

Project: WAPA Tracy to Hedge OPGW

Crossing: S. Tracy BLVD

Distance from Nearest Crossroad: .88 miles from W. Klein

San Joaquin County

Traffic Control Plan: See Attached TA-4

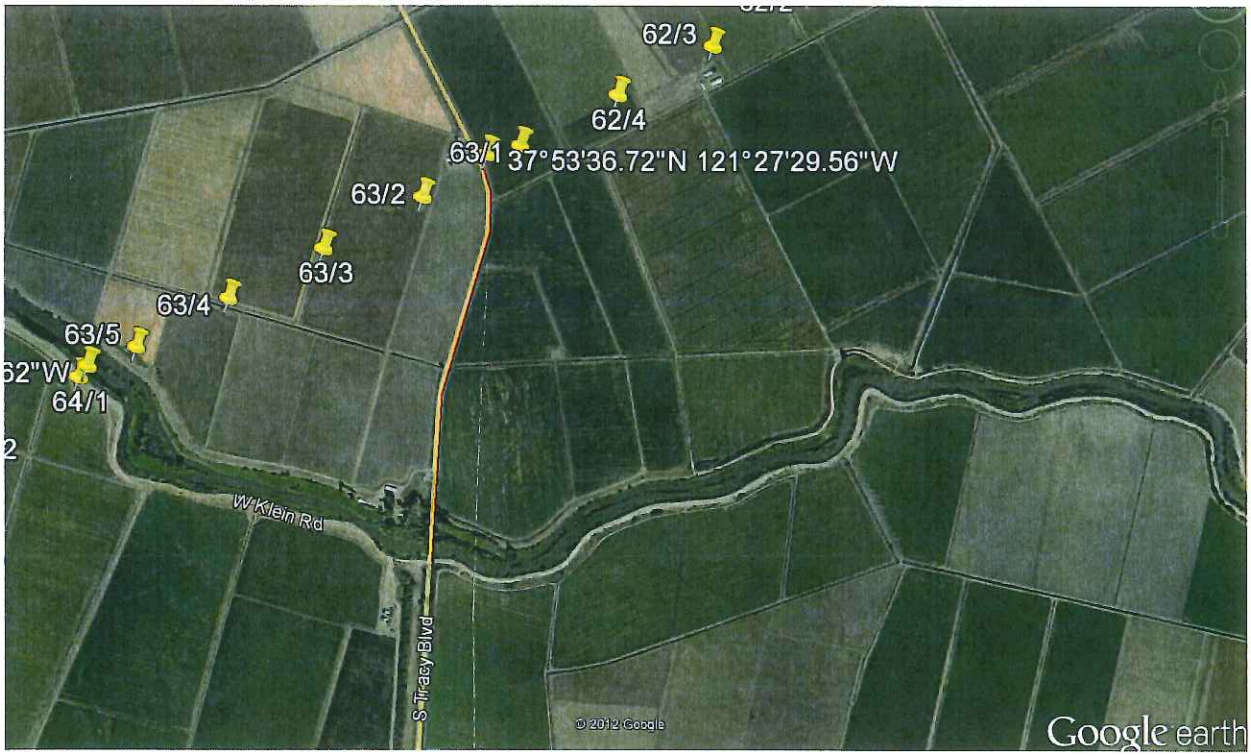

SUMMIT LINE
CONSTRUCTION

Project: WAPA Tracy to Hedge OPGW

Crossing: W. Kile Rd

Distance from Nearest Crossroad: .32 miles from N. Ray Road

San Joaquin County

Traffic Control Plan: See Attached TA-1

SUMMIT LINE
CONSTRUCTION

Project: WAPA Tracy to Hedge OPGW

Crossing: W. Peltier Rd.

Distance from Nearest Crossroad: .56 miles from N. Ray Rd.

San Joaquin County

Traffic Control Plan: See Attached TA-1

SUMMIT LINE
CONSTRUCTION

Project: WAPA Tracy to Hedge OPGW

Crossing: W. Woodbridge Rd

Distance from Nearest Crossroad: .47 miles from N. Thornton Rd.

San Joaquin County

Traffic Control Plan: See Attached TA-1

SUMMIT LINE
CONSTRUCTION

Project: WAPA Tracy to Hedge OPGW

Crossing: W. Turner Rd

Distance from Nearest Crossroad: .23 miles from N. Thronton Rd.

San Joaquin County

Traffic Control Plan: See Attached TA-1

SUMMIT LINE
CONSTRUCTION

Project: WAPA Tracy to Hedge OPGW

Crossing: N. Thornton Rd

Distance from Nearest Crossroad: 1.2 miles from W. Turner Rd.

San Joaquin County

Traffic Control Plan: See Attached TA-4

Figure 6H-1. Work Beyond the Shoulder (TA-1)

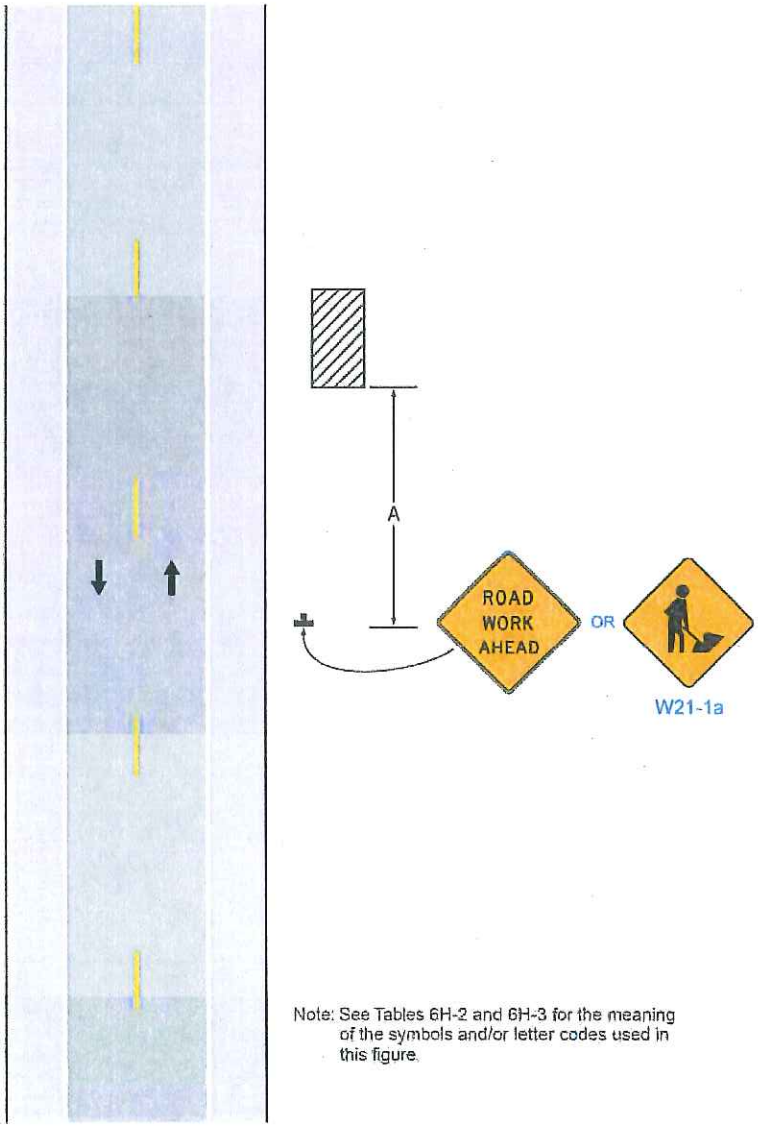

Typical Application 1

Figure 6H-4 (CA). Short-Duration or Mobile Operation on Shoulder (TA-4)

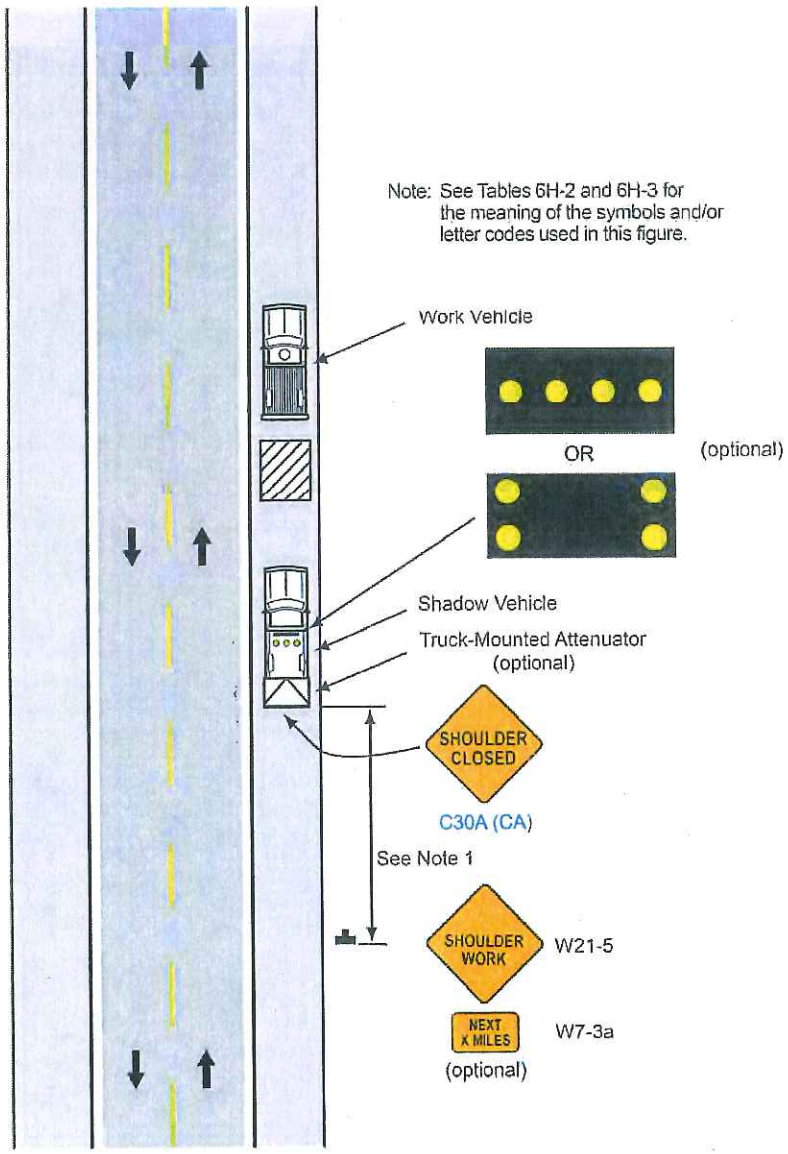

Typical Application 4