Dist	COUNTY	ROUTE	POST MILES TOTAL PROJECT	SHEET No.	TOTAL SHEETS
10	SJ	99	10.6/14.9	217	504

REGISTERED CIVIL ENGINEER — DATE 7/15/11

10-17-11
PLANS APPROVAL DATE

REGISTERED PROFESSIONAL ENGINEER — JOHN A. KLEMUNES — No. 60728 — Exp. 12-31-12 — CIVIL — STATE OF CALIFORNIA

THE STATE OF CALIFORNIA OR ITS OFFICERS OR AGENTS SHALL NOT BE RESPONSIBLE FOR THE ACCURACY OR COMPLETENESS OF SCANNED COPIES OF THIS PLAN SHEET.

HDR ENGINEERING, INC.
2365 IRON POINT ROAD
SUITE 300
FOLSOM, CA 95630-8709

SAN JOAQUIN COUNCIL
OF GOVERNMENTS
555 E. WEBER AVE.
STOCKTON, CA 95202

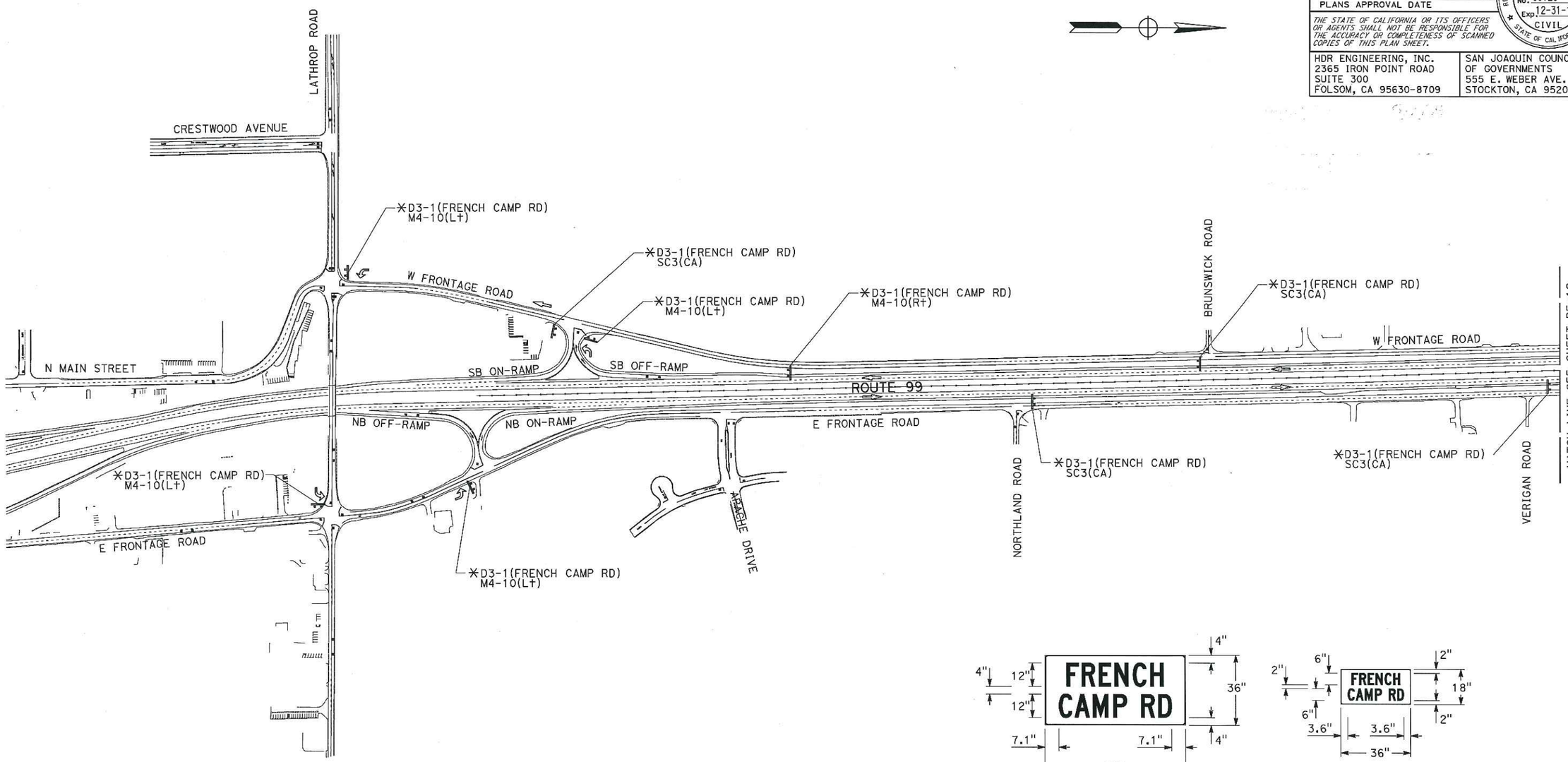

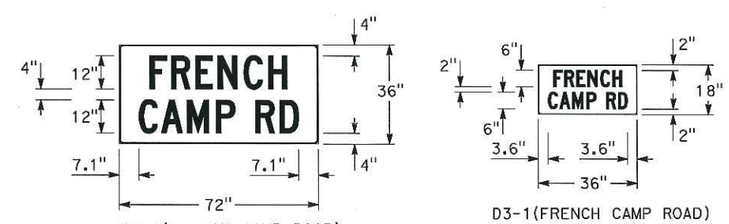

D3-1(FRENCH CAMP ROAD)
TO USE ON SR 99
BLACK ON ORANGE

D3-1(FRENCH CAMP ROAD)
BLACK ON ORANGE

DETOUR PLAN

ROAD CLOSURE
ON FRENCH CAMP ROAD
(NIGHT TIME ONLY)

DETOUR PLAN
(STAGE 2 AND 3)

SCALE: 1"=200'

DE-11

THIS PLAN ACCURATE FOR CONSTRUCTION AREA SIGN WORK ONLY

STATE OF CALIFORNIA - DEPARTMENT OF TRANSPORTATION — Caltrans

CONSULTANT FUNCTIONAL SUPERVISOR: JOHN A. KLEMUNES

CALCULATED-DESIGNED BY: VINCENT FUNG — CHECKED BY: TRY V. KHOU

REVISED BY — DATE REVISED

LAST REVISION 00-00-00 — DATE PLOTTED => 01-DEC-2011 — TIME PLOTTED => 10:42

Dist	COUNTY	ROUTE	POST MILES TOTAL PROJECT	SHEET No.	TOTAL SHEETS
10	SJ	99	10.6/14.9	218	504

REGISTERED CIVIL ENGINEER — DATE 7/15/11

10-17-11
PLANS APPROVAL DATE

REGISTERED PROFESSIONAL ENGINEER — JOHN A. KLEMUNES No. 60728 Exp. 12-31-12 CIVIL — STATE OF CALIFORNIA

THE STATE OF CALIFORNIA OR ITS OFFICERS OR AGENTS SHALL NOT BE RESPONSIBLE FOR THE ACCURACY OR COMPLETENESS OF SCANNED COPIES OF THIS PLAN SHEET.

HDR ENGINEERING, INC.
2365 IRON POINT ROAD
SUITE 300
FOLSOM, CA 95630-8709

SAN JOAQUIN COUNCIL OF GOVERNMENTS
555 E. WEBER AVE.
STOCKTON, CA 95202

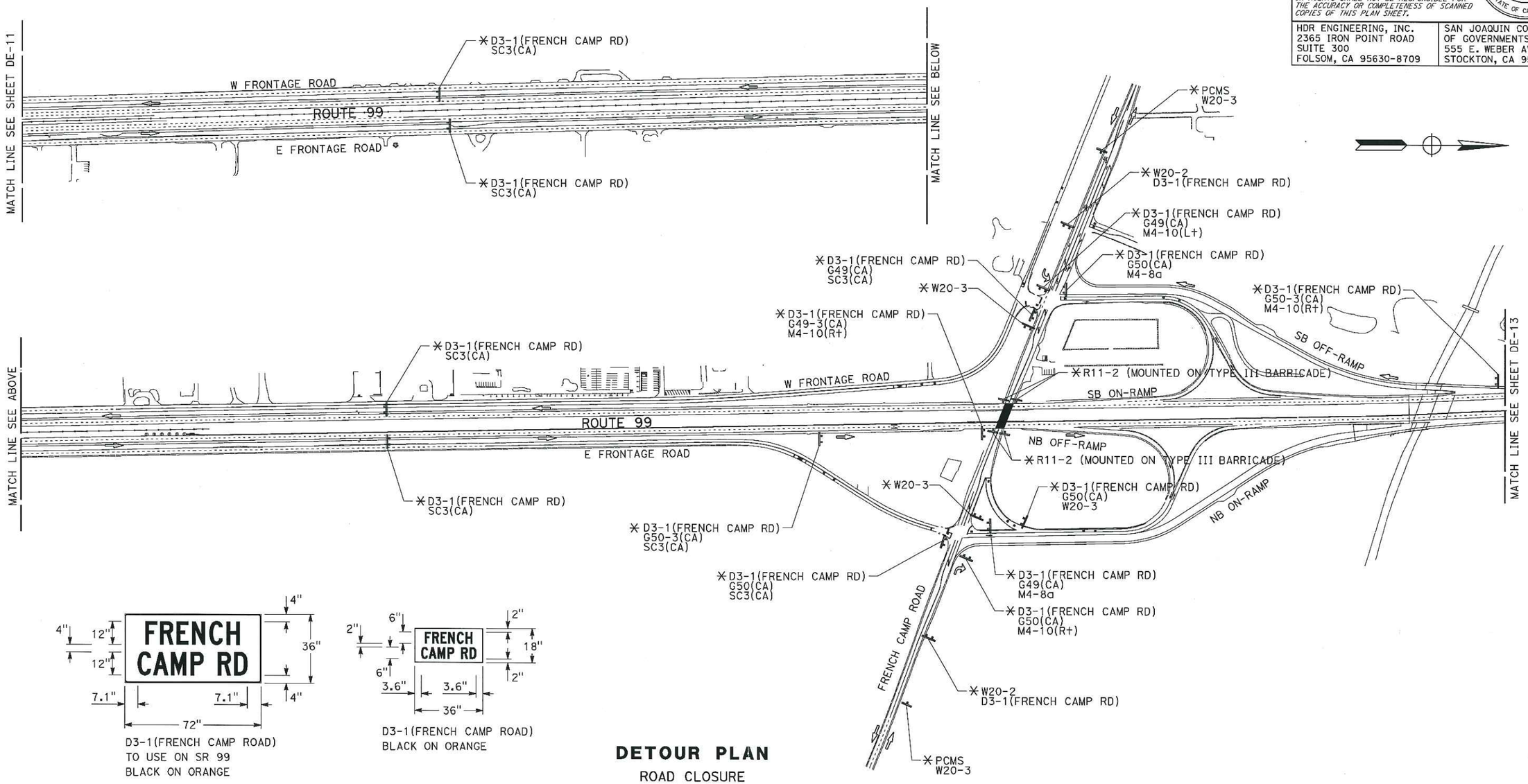

D3-1(FRENCH CAMP ROAD)
TO USE ON SR 99
BLACK ON ORANGE

D3-1(FRENCH CAMP ROAD)
BLACK ON ORANGE

DETOUR PLAN

ROAD CLOSURE
ON FRENCH CAMP ROAD
(NIGHT TIME ONLY)

THIS PLAN ACCURATE FOR CONSTRUCTION AREA SIGN WORK ONLY

DETOUR PLANS

(STAGE 2 AND 3)

SCALE: 1"=200'

DE-12

STATE OF CALIFORNIA - DEPARTMENT OF TRANSPORTATION
Caltrans

CONSULTANT FUNCTIONAL SUPERVISOR: JOHN A. KLEMUNES
CALCULATED-DESIGNED BY: VINCENT FUNG
CHECKED BY: TRY V. KHOU
REVISED BY
DATE REVISED

LAST REVISION 00-00-00
DATE PLOTTED => 01-DEC-2011
TIME PLOTTED => 10:42

Dist	COUNTY	ROUTE	POST MILES TOTAL PROJECT	SHEET No.	TOTAL SHEETS
10	SJ	99	10.6/14.9	219	504

REGISTERED CIVIL ENGINEER — DATE 7/15/11

10-17-11
PLANS APPROVAL DATE

REGISTERED PROFESSIONAL ENGINEER — JOHN A. KLEMUNES No. 60728 Exp. 12-31-12 CIVIL — STATE OF CALIFORNIA

THE STATE OF CALIFORNIA OR ITS OFFICERS OR AGENTS SHALL NOT BE RESPONSIBLE FOR THE ACCURACY OR COMPLETENESS OF SCANNED COPIES OF THIS PLAN SHEET.

HDR ENGINEERING, INC.
2365 IRON POINT ROAD
SUITE 300
FOLSOM, CA 95630-8709

SAN JOAQUIN COUNCIL OF GOVERNMENTS
555 E. WEBER AVE.
STOCKTON, CA 95202

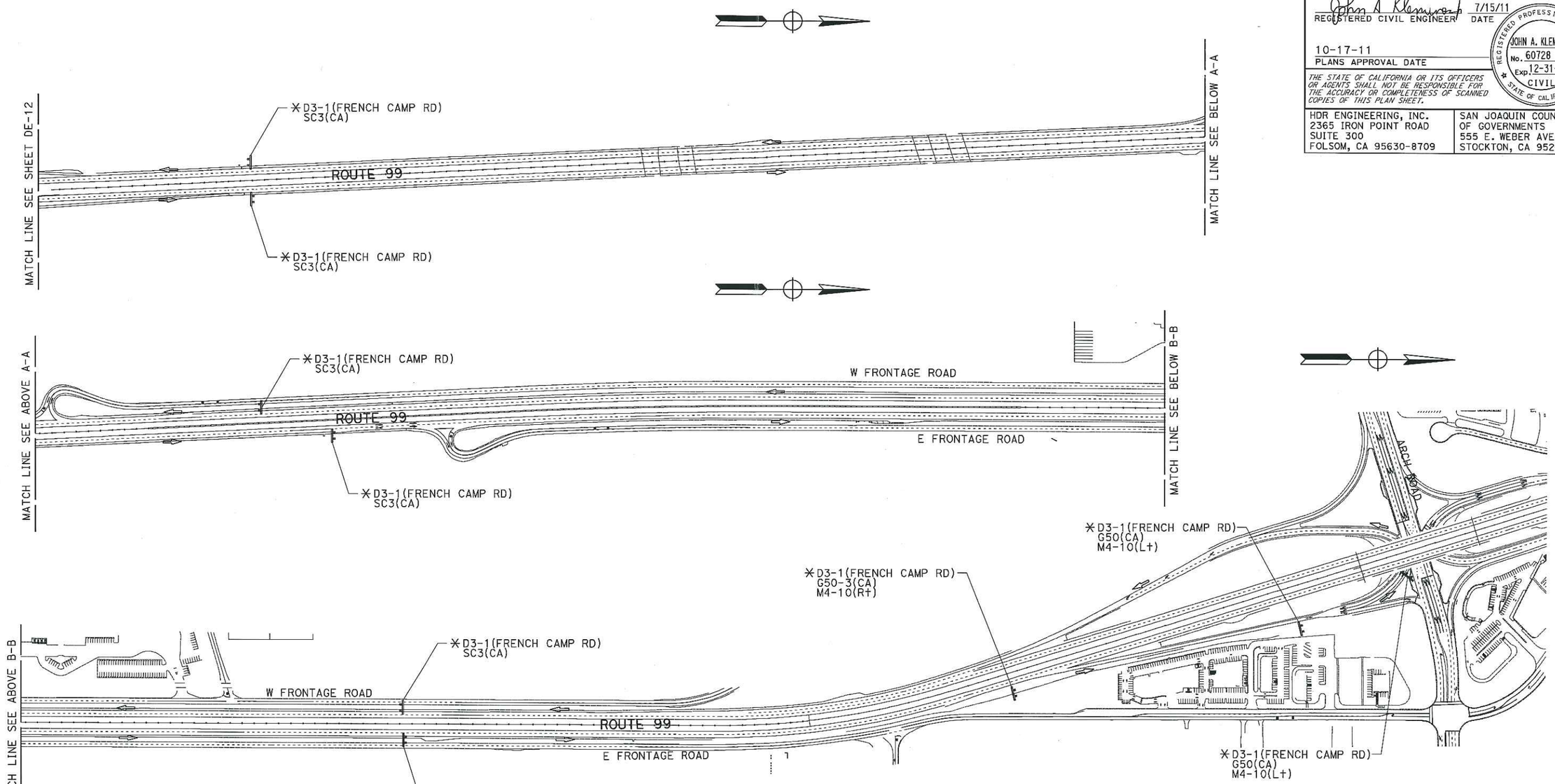

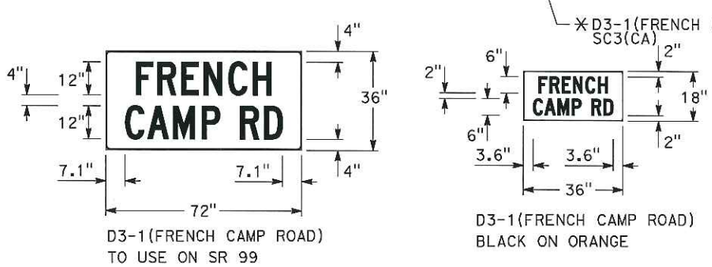

D3-1(FRENCH CAMP ROAD)
TO USE ON SR 99
BLACK ON ORANGE

D3-1(FRENCH CAMP ROAD)
BLACK ON ORANGE

DETOUR PLAN

ROAD CLOSURE
ON FRENCH CAMP ROAD
(NIGHT TIME ONLY)

THIS PLAN ACCURATE FOR CONSTRUCTION AREA SIGN WORK ONLY

DETOUR PLAN
(STAGE 2 AND 3)

SCALE: 1"=200'

DE-13

STATE OF CALIFORNIA - DEPARTMENT OF TRANSPORTATION
Caltrans

CONSULTANT FUNCTIONAL SUPERVISOR: JOHN A. KLEMUNES
CALCULATED-DESIGNED BY: VINCENT FUNG
CHECKED BY: TRY V. KHOU
REVISED BY
DATE REVISED

LAST REVISION 00-00-00
DATE PLOTTED => 01-DEC-2011
TIME PLOTTED => 10:42