LEGEND

Figure 5-11
Legend of Symbols Used in Typical Application Diagrams

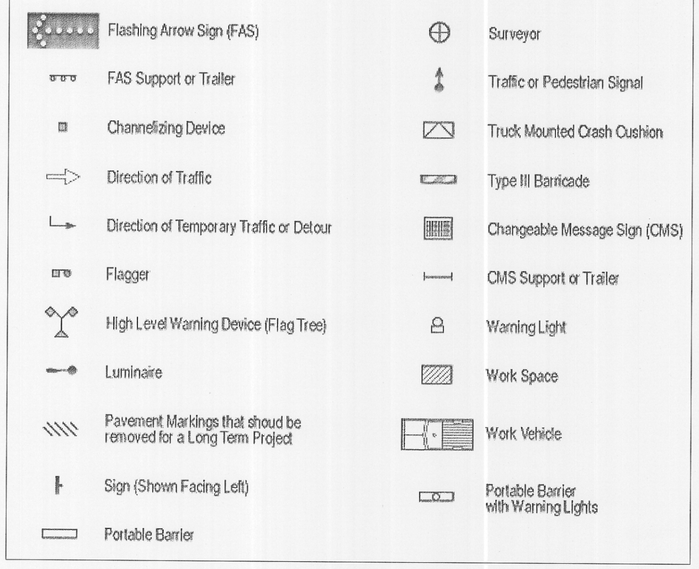

NOTES

1. ALL ADVANCE WARNING SIGN INSTALLATIONS SHALL BE EQUIPPED WITH FLAGS FOR DAYTIME CLOSURES.
2. TRAFFIC CONTROL SHALL MAINTAIN ONE OPEN LANE AT ALL TIMES
3. FLAGGERS ARE REQUIRED TO CONTROL TRAFFIC WHENEVER THE CONTRACTOR MUST INTERRUPT TRAFFIC FLOW TO ACCESS THE WORK AREA WITH MATERIALS OR EQUIPMENT.
4. ALLOW ACCESS TO DRIVEWAYS IN WORK AREA.
5. ALL WARNING SIGNS PLACED WITHIN WORK ZONE SHALL HAVE BLACK LEGEND ON AN ORANGE BACKGROUND.

Typical Application 5-6
Shoulder Work with Minor Encroachment

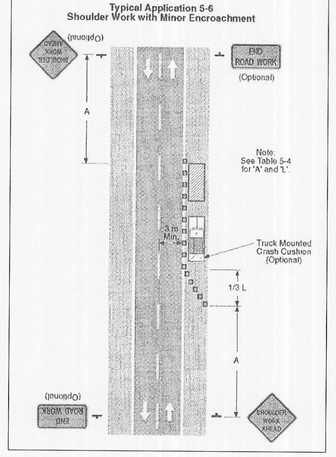

Typical Application 5-1
Work Beyond the Shoulder

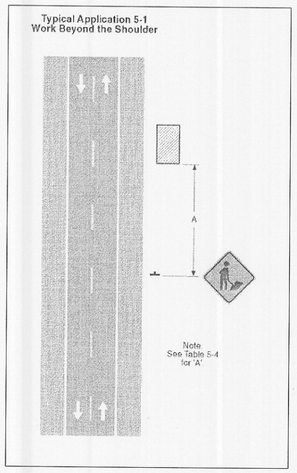

Typical Application 5-27
Closure at Side of Intersection

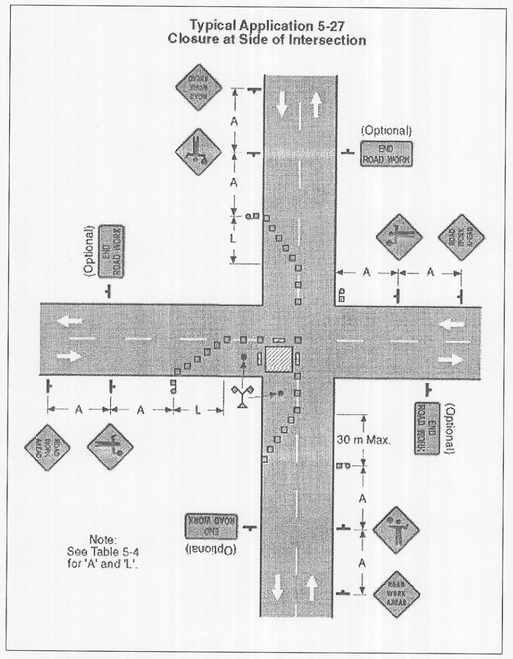

Typical Application 5-10
Lane Closure on Two-Lane Road Using Flaggers

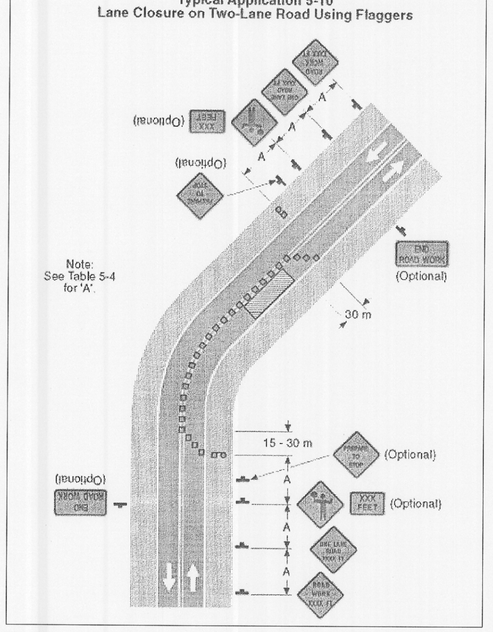

TABLE 5-4

ADVANCE WARNING SIGN SPACE 'A'

Road Type	Distance Between Signs in Feet
Urban-25 mph or less	200
Urban-30 mph or more	350
Rural	500
Expwy/fwy	1000

LENGTH OF TAPER 'L' IN FEET

Speed in Miles Per Hour	Width of Offset	
	11 Feet	12 feet
20	73	80
25	115	125
30	165	180
35	225	245
40	293	320
45	495	540
50	550	600
55	605	660
60	660	720
65	715	780
70	770	840

PORTABLE SIGN TYPES

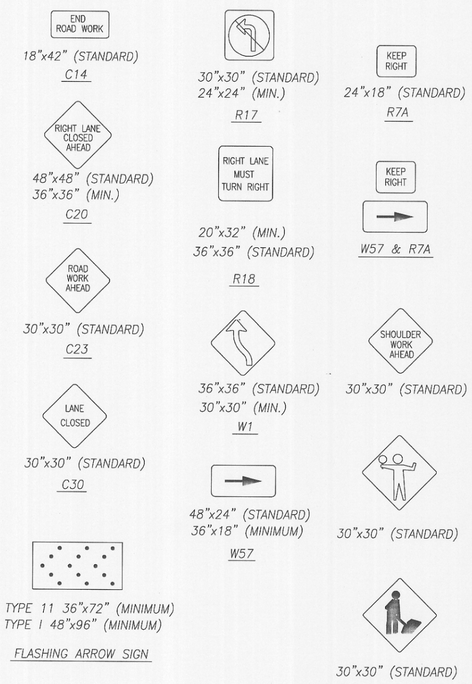

Charter COMMUNICATIONS®
A WIRED WORLD COMPANY

UAD Utility Application & Design
475 Portal St., Suite A, Cotati, CA. 94931
Tel: (707) 664-1413 Fax: (707) 664-1451

	SCALE: NONE	FILE NAME: MTNHSE 001-004
LOCATION: BETHANY TO TRACY	TRAFFIC CONTROL	
DRAFTED: KAT DATE: 8/7/02	REFERENCE MAP NUMBER:	T-4
APPROVED: DATE:		

--TRAFFIC SHEETI8 MODEL_1_ PAGE 1 - 01/20/2002 10:32:31 AM