FROM DWG # 2

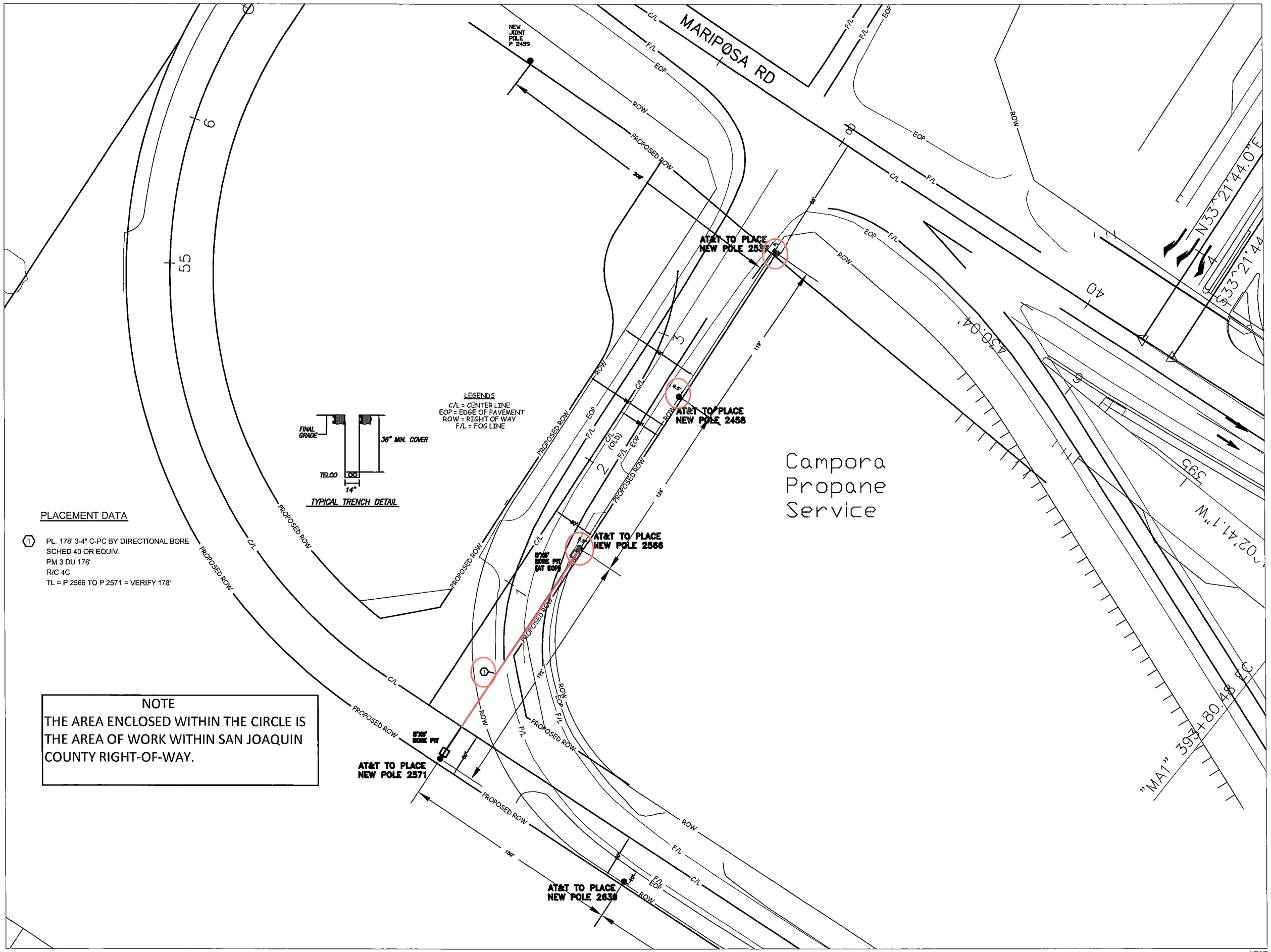

TO DWG #4

at&t

48 HOURS BEFORE YOU DIG CALL
UNDERGROUND SERVICE ALERT
of Northern California
1-800-227-2600

CONSTRUCTION REQUIREMENTS

1. MAINTAIN MINIMUM COVER OF 36" BELOW FLOW LINE.
2. VERIFY EXISTING SUBSTRUCTURES PRIOR TO EXCAVATION.
3. ALL 4" TO CONFORM TO SCHED 40 OR EQUIVALENT.
4. ALL 2" TO CONFORM TO SCHED 40 OR EQUIVALENT.
5. ALL BACKFILL TO BE SAND 12" BELOW AND 6" ABOVE.
6. DO NOT BACKFILL OVER ANY TELEPHONE BURIED SPLICE LOCATIONS UNTIL AUTHORIZED BY TELEPHONE COMPANY INSPECTOR.
7. PLACE # 6 TINNED GROUND WIRE AT BONDING POINTS. (SEE BONDING DETAIL)
8. PLACE PULL ROPE IN NEW CONDUIT.
9. DO NOT CUT CURB & GUTTER.
10. ALL SURFACES AND LANDSCAPES WHICH HAVE BEEN REMOVED OR DAMAGED IN THE COURSE OF CONSTRUCTION SHALL BE RECONSTRUCTED OR REPLACED TO AT LEAST EQUAL OR BETTER THAN THE PREVIOUS OR ADJACENT SURFACE.
11. ALL TRAFFIC CONTROL TO BE IN ACCORDANCE WITH THE CALIFORNIA MANUAL ON UNIFORM TRAFFIC CONTROL DEVICES (MUTCD) LATEST EDITION.
12. PER AT&T GUIDELINES, ALL HANDHOLES, SPLICE BOXES, AND MANHOLES TO BE PURCHASED FROM TEICHERT PRECAST PRODUCTS OR OTHER AUTHORIZED VENDOR.

THIS PROJECT REQUIRES EXCAVATION. CONSTRUCTION WILL UTILIZE AND IMPLEMENT ALL BEST MANAGEMENT PRACTICES (BMP's) AS REQUIRED TO ENSURE COMPLIANCE WITH AT&T POLICY LETTER ISSUE FEBRUARY 21, 2003 BY ENVIRONMENTAL MANAGEMENT CONCERNING STORM WATER PERMITTING AND STORM WATER POLLUTION PREVENTION PLANS (SWPPP's) AND IN ACCORDANCE WITH THE CLEAN WATER ACT (1965) AND EPA REGULATIONS PUBLISHED IN 1990 AS MODIFIED BY THE PHASE II RULE IN 1990.

MARIPOSA ROAD WEST OF HIGHWAY 99

DESCRIPTION: CALTRANS STATE HWY WIDENING PROJECT

BACKFILL SHALL BE PER CALTRANS STANDARDS

STREET TYPE	SOIL CLASS	PROPOSED BACKFILL
MAJOR	N/A	N/A
SECONDARY	N/A	N/A
LOCAL	N/A	N/A
ALLEY	N/A	N/A

CONDUIT RECORD: 5, 30, 41, 141

SUB MAP #: N/A

STREET NAME N/A

MATERIAL N/A

LINEAR FEET N/A

N

CITY OF: STOCKTON

PLACING: MANHOLE AND CONDUIT

	DATE	ATTID
DRAWN	4/15/13	
CHECKED	4/15/13	
APPROVED		

DATE REVISIONS

LAYOUT ENGINEER: KURT MIZE
TELEPHONE NUMBER: 209-474-4247
EMAIL ADDRESS: km1542@att.com
FACILITY ENGINEER
TELEPHONE NUMBER
GCSOD: UE73
CENTRAL OFFICE: SKTNCA01
UNDERGROUND CONSTRUCTION PROJECT NUMBER: 6324057

SCALE: 1:30
THOMAS GUIDE

FILENAME: AT&T PHASES 4-5 - PERMIT DRAWINGS - REL#2.dwg
DRAWING: 3

FROM DWG #3

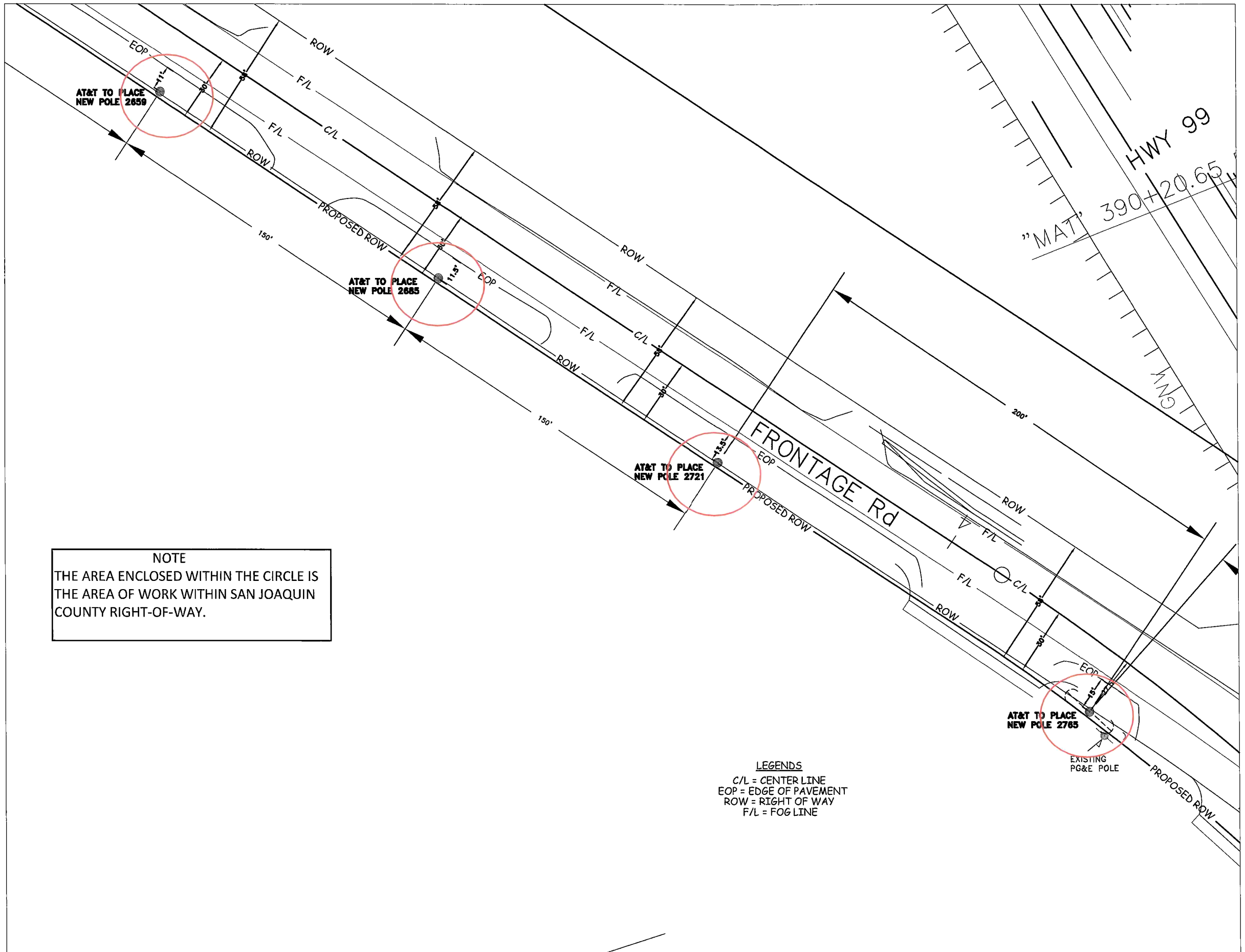

NOTE
THE AREA ENCLOSED WITHIN THE CIRCLE IS THE AREA OF WORK WITHIN SAN JOAQUIN COUNTY RIGHT-OF-WAY.

LEGENDS
C/L = CENTER LINE
EOP = EDGE OF PAVEMENT
ROW = RIGHT OF WAY
F/L = FOG LINE

TO DWG #5

at&t

48 HOURS BEFORE YOU DIG CALL
UNDERGROUND SERVICE ALERT of Northern California
1-800-227-2600

CONSTRUCTION REQUIREMENTS

1. MAINTAIN MINIMUM COVER OF 36" BELOW FLOW LINE.
2. VERIFY EXISTING SUBSTRUCTURES PRIOR TO EXCAVATION.
3. ALL 4" TO CONFORM TO SCHED 40 OR EQUIVALENT.
4. ALL 2" TO CONFORM TO SCHED 40 OR EQUIVALENT.
5. ALL BACKFILL TO BE SAND 12" BELOW AND 6" ABOVE.
6. DO NOT BACKFILL OVER ANY TELEPHONE BURIED SPLICE LOCATIONS UNTIL AUTHORIZED BY TELEPHONE COMPANY INSPECTOR.
7. PLACE # 6 TINNED GROUND WIRE AT BONDING POINTS. (SEE BONDING DETAIL)
8. PLACE PULL ROPE IN NEW CONDUIT.
9. DO NOT CUT CURB & GUTTER.
10. ALL SURFACES AND LANDSCAPES WHICH HAVE BEEN REMOVED OR DAMAGED IN THE COURSE OF CONSTRUCTION SHALL BE RECONSTRUCTED OR REPLACED TO AT LEAST EQUAL OR BETTER THAN THE PREVIOUS OR ADJACENT SURFACE.
11. ALL TRAFFIC CONTROL TO BE IN ACCORDANCE WITH THE CALIFORNIA MANUAL ON UNIFORM TRAFFIC CONTROL DEVICES (MUTCD) LATEST EDITION.
12. PER AT&T GUIDELINES, ALL HANDHOLES, SPLICE BOXES, AND MANHOLES TO BE PURCHASED FROM TEICHERT PRECAST PRODUCTS OR OTHER AUTHORIZED VENDOR.

THIS PROJECT REQUIRES EXCAVATION. CONSTRUCTION WILL UTILIZE AND IMPLEMENT ALL BEST MANAGEMENT PRACTICES (BMP's) AS REQUIRED TO ENSURE COMPLIANCE WITH AT&T POLICY LETTER ISSUE FEBRUARY 21, 2003 BY ENVIRONMENTAL MANAGEMENT CONCERNING STORM WATER PERMITTING AND STORM WATER POLLUTION PREVENTION PLANS (SWPPP's) AND IN ACCORDANCE WITH THE CLEAN WATER ACT (1965) AND EPA REGULATIONS PUBLISHED IN 1990 AS MODIFIED BY THE PHASE II RULE IN 1990.

MARIPOSA ROAD WEST OF HIGHWAY 99

DESCRIPTION: CALTRANS STATE HWY WIDENING PROJECT

BACKFILL SHALL BE PER CALTRANS STANDARDS

STREET TYPE	SOIL CLASS	PROPOSED BACKFILL
MAJOR	N/A	N/A
SECONDARY	N/A	N/A
LOCAL	N/A	N/A
ALLEY	N/A	N/A

CONDUIT RECORD: 5, 30, 41, 141

SUB MAP #: N/A

STREET NAME N/A
MATERIAL N/A
LINEAR FEET N/A

N

CITY OF: STOCKTON
PLACING: MANHOLE AND CONDUIT

	DATE	ATTID	CAPCOM ENGINEER: KURT MIZE
DRAWN	4/15/13		TELEPHONE NUMBER: 209-474-4247
CHECKED	4/15/13		EMAIL ADDRESS: km1542@att.com
APPROVED			FACILITY ENGINEER
DATE	REVISIONS		TELEPHONE NUMBER
			GLOCO: UE73
			CENTRAL OFFICE: SKTNCA01
			UNDERGROUND CONSTRUCTION PROJECT NUMBER: 6324057

SCALE: 1" = 20'
THOMAS GUIDE
FILENAME: AT&T PHASES 4-5 - PERMIT DRAWINGS - REL#2.dwg
DRAWING: 4

FROM DWG #4

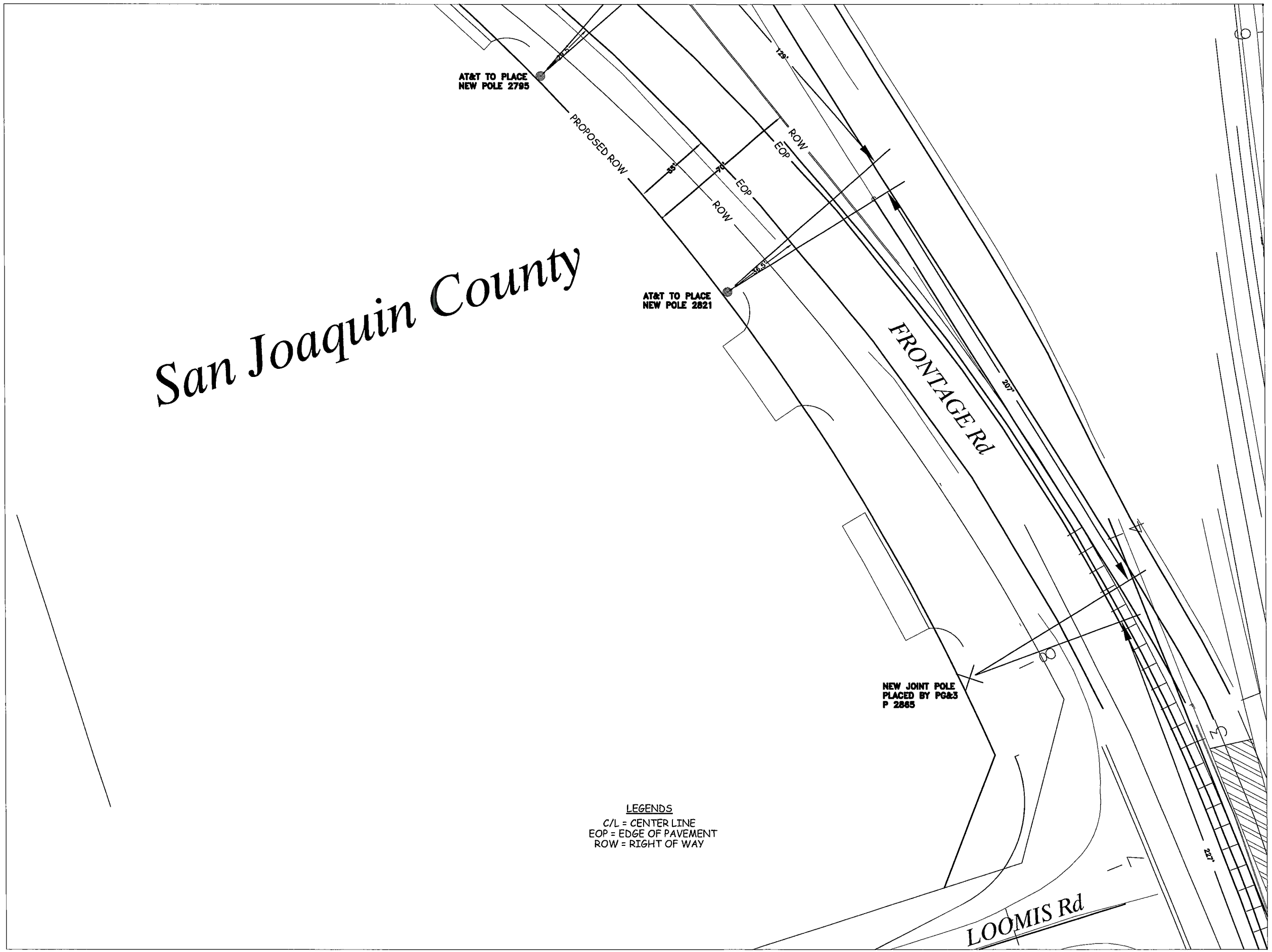

LEGENDS
C/L = CENTER LINE
EOP = EDGE OF PAVEMENT
ROW = RIGHT OF WAY

at&t

48 HOURS BEFORE YOU DIG CALL
UNDERGROUND SERVICE ALERT of Northern California
1-800-227-2600

CONSTRUCTION REQUIREMENTS

1. MAINTAIN MINIMUM COVER OF 36" BELOW FLOW LINE.
2. VERIFY EXISTING SUBSTRUCTURES PRIOR TO EXCAVATION.
3. ALL 4" TO CONFORM TO SCHED 40 OR EQUIVALENT.
4. ALL 2" TO CONFORM TO SCHED 40 OR EQUIVALENT.
5. ALL BACKFILL TO BE SAND 12" BELOW AND 6" ABOVE.
6. DO NOT BACKFILL OVER ANY TELEPHONE BURIED SPLICE LOCATIONS UNTIL AUTHORIZED BY TELEPHONE COMPANY INSPECTOR.
7. PLACE # 6 TINNED GROUND WIRE AT BONDING POINTS. (SEE BONDING DETAIL)
8. PLACE PULL ROPE IN NEW CONDUIT.
9. DO NOT CUT CURB & GUTTER.
10. ALL SURFACES AND LANDSCAPES WHICH HAVE BEEN REMOVED OR DAMAGED IN THE COURSE OF CONSTRUCTION SHALL BE RECONSTRUCTED OR REPLACED TO AT LEAST EQUAL OR BETTER THAN THE PREVIOUS OR ADJACENT SURFACE.
11. ALL TRAFFIC CONTROL TO BE IN ACCORDANCE WITH THE CALIFORNIA MANUAL ON UNIFORM TRAFFIC CONTROL DEVICES (MUTCD) LATEST EDITION.
12. PER AT&T GUIDELINES, ALL HANDHOLES, SPLICE BOXES, AND MANHOLES TO BE PURCHASED FROM TEICHERT PRECAST PRODUCTS OR OTHER AUTHORIZED VENDOR.

THIS PROJECT REQUIRES EXCAVATION. CONSTRUCTION WILL UTILIZE AND IMPLEMENT ALL BEST MANAGEMENT PRACTICES (BMP's) AS REQUIRED TO ENSURE COMPLIANCE WITH AT&T POLICY LETTER ISSUE FEBRUARY 21, 2003 BY ENVIRONMENTAL MANAGEMENT CONCERNING STORM WATER PERMITTING AND STORM WATER POLLUTION PREVENTION PLANS (SWPPP's) AND IN ACCORDANCE WITH THE CLEAN WATER ACT (1965) AND EPA REGULATIONS PUBLISHED IN 1990 AS MODIFIED BY THE PHASE II RULE IN 1990.

MARIPOSA ROAD WEST OF HIGHWAY 99

DESCRIPTION: CALTRANS STATE HWY WIDENING PROJECT

BACKFILL SHALL BE PER CALTRANS STANDARDS

STREET TYPE	SOIL CLASS	PROPOSED BACKFILL
MAJOR	N/A	N/A
SECONDARY	N/A	N/A
LOCAL	N/A	N/A
ALLEY	N/A	N/A

CONDUIT RECORD: 5, 30, 41, 141

SUB MAP #: N/A

STREET NAME N/A

MATERIAL N/A

LINEAR FEET N/A

N

CITY OF: STOCKTON

PLACING: MANHOLE AND CONDUIT

	DATE	ATTID
DRAWN	4/15/13	
CHECKED	4/15/13	
APPROVED		

DATE	REVISIONS

LAYOUT ENGINEER: KURT MIZE
TELEPHONE NUMBER: 209-474-4247
EMAIL ADDRESS: km1542@att.com
FACILITY ENGINEER
TELEPHONE NUMBER
GLOCO: UE73
CENTRAL OFFICE: SKTNCA01
UNDERGROUND CONSTRUCTION PROJECT NUMBER: 6324057

SCALE: 1" = 20'
THOMAS GUIDE

FILENAME: AT&T PHASES 4-5 - PERMIT DRAWINGS - REL#2.dwg
DRAWING: 5

TO DWG #6

TO DWG #5

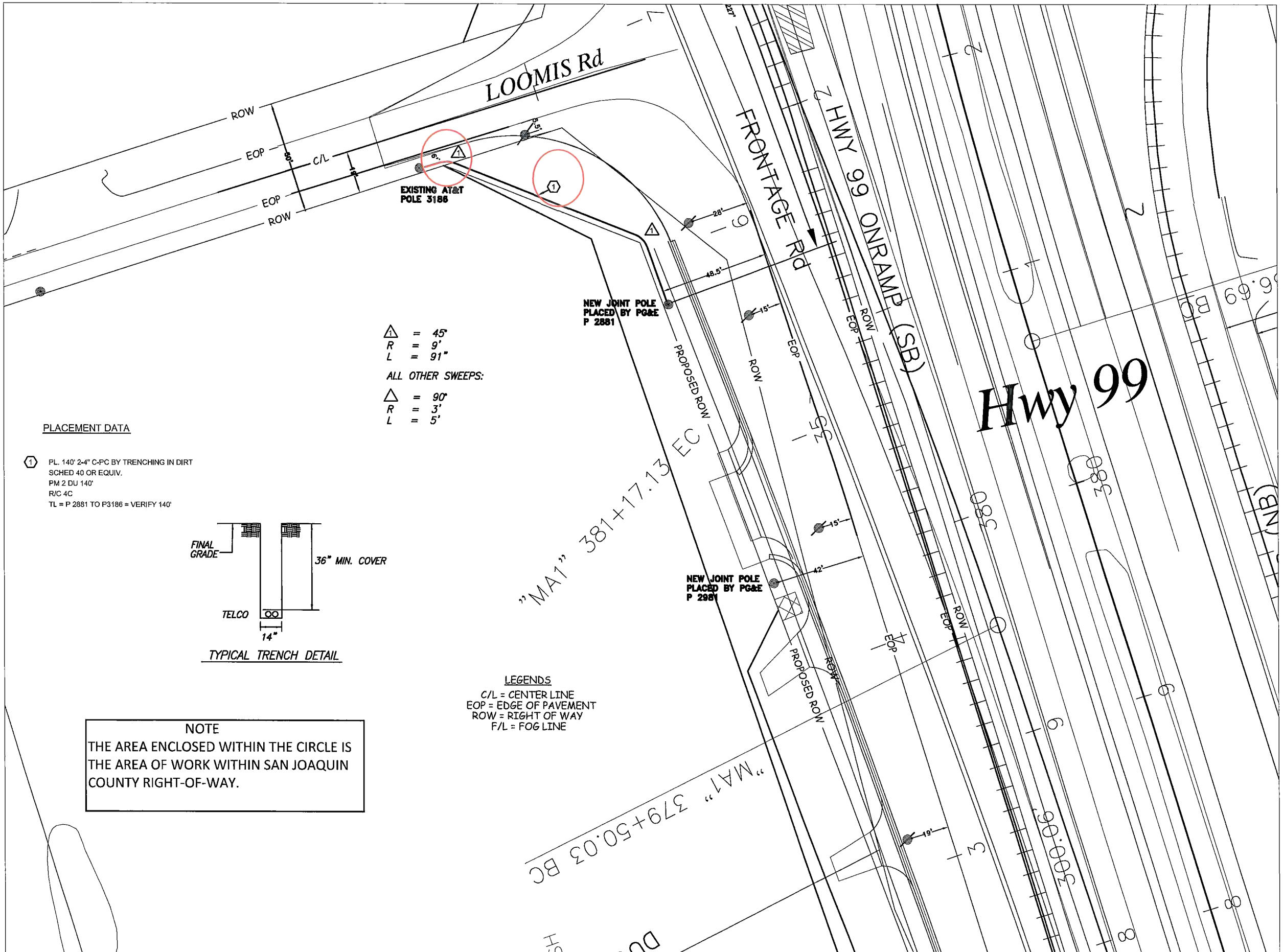

PLACEMENT DATA

(1) PL. 140' 2-4" C-PC BY TRENCHING IN DIRT
SCHED 40 OR EQUIV.
PM 2 DU 140'
R/C 4C
TL = P 2881 TO P3186 = VERIFY 140'

TYPICAL TRENCH DETAIL

LEGENDS
C/L = CENTER LINE
EOP = EDGE OF PAVEMENT
ROW = RIGHT OF WAY
F/L = FOG LINE

NOTE
THE AREA ENCLOSED WITHIN THE CIRCLE IS THE AREA OF WORK WITHIN SAN JOAQUIN COUNTY RIGHT-OF-WAY.

at&t

48 HOURS BEFORE YOU DIG CALL
UNDERGROUND SERVICE ALERT of Northern California
1-800-227-2600

CONSTRUCTION REQUIREMENTS

1. MAINTAIN MINIMUM COVER OF 36" BELOW FLOW LINE.
2. VERIFY EXISTING SUBSTRUCTURES PRIOR TO EXCAVATION.
3. ALL 4" TO CONFORM TO SCHED 40 OR EQUIVALENT.
4. ALL 2" TO CONFORM TO SCHED 40 OR EQUIVALENT.
5. ALL BACKFILL TO BE SAND 12" BELOW AND 6" ABOVE.
6. DO NOT BACKFILL OVER ANY TELEPHONE BURIED SPLICE LOCATIONS UNTIL AUTHORIZED BY TELEPHONE COMPANY INSPECTOR.
7. PLACE # 6 TINNED GROUND WIRE AT BONDING POINTS. (SEE BONDING DETAIL)
8. PLACE PULL ROPE IN NEW CONDUIT.
9. DO NOT CUT CURB & GUTTER.
10. ALL SURFACES AND LANDSCAPES WHICH HAVE BEEN REMOVED OR DAMAGED IN THE COURSE OF CONSTRUCTION SHALL BE RECONSTRUCTED OR REPLACED TO AT LEAST EQUAL OR BETTER THAN THE PREVIOUS OR ADJACENT SURFACE.
11. ALL TRAFFIC CONTROL TO BE IN ACCORDANCE WITH THE CALIFORNIA MANUAL ON UNIFORM TRAFFIC CONTROL DEVICES (MUTCD) LATEST EDITION.
12. PER AT&T GUIDELINES, ALL HANDHOLES, SPLICE BOXES, AND MANHOLES TO BE PURCHASED FROM TEICHERT PRECAST PRODUCTS OR OTHER AUTHORIZED VENDOR.

THIS PROJECT REQUIRES EXCAVATION. CONSTRUCTION WILL UTILIZE AND IMPLEMENT ALL BEST MANAGEMENT PRACTICES (BMP's) AS REQUIRED TO ENSURE COMPLIANCE WITH AT&T POLICY LETTER ISSUE FEBRUARY 21, 2003 BY ENVIRONMENTAL MANAGEMENT CONCERNING STORM WATER PERMITTING AND STORM WATER POLLUTION PREVENTION PLANS (SWPPP's) AND IN ACCORDANCE WITH THE CLEAN WATER ACT (1965) AND EPA REGULATIONS PUBLISHED IN 1990 AS MODIFIED BY THE PHASE II RULE IN 1990.

LOOMIS RD AND HIGHWAY 99 WEST FRONTAGE RD

DESCRIPTION: CALTRANS STATE HWY WIDENING PROJECT

BACKFILL SHALL BE PER CALTRANS STANDARDS

STREET TYPE	SOIL CLASS	PROPOSED BACKFILL
MAJOR	N/A	N/A
SECONDARY	N/A	N/A
LOCAL	N/A	N/A
ALLEY	N/A	N/A

SUB MAP #: N/A

N

STREET NAME N/A
MATERIAL N/A
LINEAR FEET N/A

CITY OF: STOCKTON
PLACING: MANHOLE AND CONDUIT

	DATE	ATTID
DRAWN	4/15/13	
CHECKED	4/15/13	
APPROVED		

DATE	REVISIONS

LAYOUT ENGINEER: KURT MIZE
TELEPHONE NUMBER: 209-474-4247
EMAIL ADDRESS: km1542@att.com
FACILITY ENGINEER:
TELEPHONE NUMBER:
GCOCO: UE73
CENTRAL OFFICE: SKTNCA01
UNDERGROUND CONSTRUCTION PROJECT NUMBER: 6324057
SCALE: 1" = 20'
THOMAS GUEDEL
FILENAME: AT&T PHASES 4-5 - PERMIT DRAWINGS - REL#2.dwg
DRAWING: 6

TO DWG #7

NOTE
THE AREA ENCLOSED WITHIN THE CIRCLE IS THE AREA OF WORK WITHIN SAN JOAQUIN COUNTY RIGHT-OF-WAY.

PLACEMENT DATA

1 PL. 152' 2-4" C-PC
SCHED 40 OR EQUIV.
PM 2 DU 152'
R/C 4C
TL = VERIFY 152'

△1 = 90°
R = 30'
L = 32'

ALL OTHER SWEEPS:

△ = 90°
R = 3'
L = 5'

LEGENDS
C/L = CENTER LINE
EOP = EDGE OF PAVEMENT
ROW = RIGHT OF WAY
F/L = FOG LINE

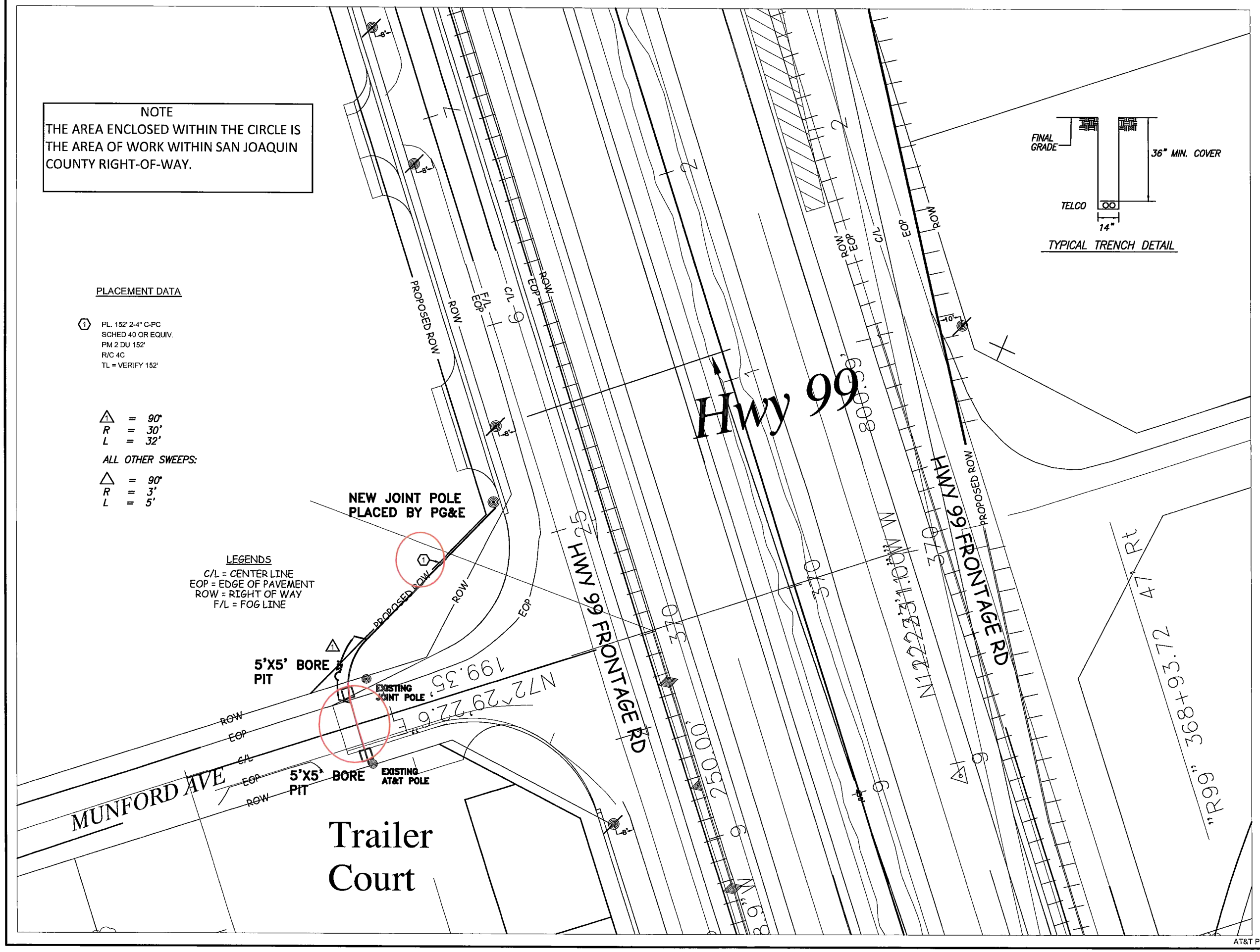

at&t

48 HOURS BEFORE YOU DIG CALL
UNDERGROUND SERVICE ALERT
of Northern California
1-800-227-2600

CONSTRUCTION REQUIREMENTS

1. MAINTAIN MINIMUM COVER OF 36" BELOW FLOW LINE.
2. VERIFY EXISTING SUBSTRUCTURES PRIOR TO EXCAVATION.
3. ALL 4" TO CONFORM TO SCHED 40 OR EQUIVALENT.
4. ALL 2" TO CONFORM TO SCHED 40 OR EQUIVALENT.
5. ALL BACKFILL TO BE SAND 12" BELOW AND 6" ABOVE.
6. DO NOT BACKFILL OVER ANY TELEPHONE BURIED SPLICE LOCATIONS UNTIL AUTHORIZED BY TELEPHONE COMPANY INSPECTOR.
7. PLACE # 6 TINNED GROUND WIRE AT BONDING POINTS. (SEE BONDING DETAIL)
8. PLACE PULL ROPE IN NEW CONDUIT.
9. DO NOT CUT CURB & GUTTER.
10. ALL SURFACES AND LANDSCAPES WHICH HAVE BEEN REMOVED OR DAMAGED IN THE COURSE OF CONSTRUCTION SHALL BE RECONSTRUCTED OR REPLACED TO AT LEAST EQUAL OR BETTER THAN THE PREVIOUS OR ADJACENT SURFACE.
11. ALL TRAFFIC CONTROL TO BE IN ACCORDANCE WITH THE CALIFORNIA MANUAL ON UNIFORM TRAFFIC CONTROL DEVICES (MUTCD) LATEST EDITION.
12. PER AT&T GUIDELINES, ALL HANDHOLES, SPLICE BOXES, AND MANHOLES TO BE PURCHASED FROM TEICHERT PRECAST PRODUCTS OR OTHER AUTHORIZED VENDOR.

THIS PROJECT REQUIRES EXCAVATION. CONSTRUCTION WILL UTILIZE AND IMPLEMENT ALL BEST MANAGEMENT PRACTICES (BMP's) AS REQUIRED TO ENSURE COMPLIANCE WITH AT&T POLICY LETTER ISSUE FEBRUARY 21, 2003 BY ENVIRONMENTAL MANAGEMENT CONCERNING STORM WATER PERMITTING AND STORM WATER POLLUTION PREVENTION PLANS (SWPPP's) AND IN ACCORDANCE WITH THE CLEAN WATER ACT (1965) AND EPA REGULATIONS PUBLISHED IN 1990 AS MODIFIED BY THE PHASE II RULE IN 1990.

MARIPOSA ROAD EAST OF HIGHWAY 99 & HIGHWAY 99 FRONTAGE

DESCRIPTION: CALTRANS STATE HWY WIDENING PROJECT

BACKFILL SHALL BE PER CALTRANS STANDARDS

STREET TYPE	SOIL CLASS	PROPOSED BACKFILL
MAJOR	N/A	N/A
SECONDARY	N/A	N/A
LOCAL	N/A	N/A
ALLEY	N/A	N/A

SUB MAP #: N/A

STREET NAME N/A
MATERIAL N/A
LINEAR FEET N/A

N

CITY OF: STOCKTON
PLACING: MANHOLE AND CONDUIT

	DATE	ATTID	LAYOUT ENGINEER: KURT MIZE
DRAWN	4/15/13		TELEPHONE NUMBER: 209-474-4247
CHECKED	4/15/13		EMAIL ADDRESS: km1542@att.com
APPROVED			FACILITY ENGINEER
DATE	REVISIONS		TELEPHONE NUMBER
			G.O.C.O. UE73
			CENTRAL OFFICE SKTNCA01
SCALE 1" = 50'		THOMAS GUIDE	UNDERGROUND CONSTRUCTION PROJECT NUMBER 6324057

FILENAME: AT&T PHASES 4-5 - PERMIT DRAWINGS - REL#2.dwg
DRAWING: 8

TO DWG #9

NOTE
THE AREA ENCLOSED WITHIN THE CIRCLE IS THE AREA OF WORK WITHIN SAN JOAQUIN COUNTY RIGHT-OF-WAY.

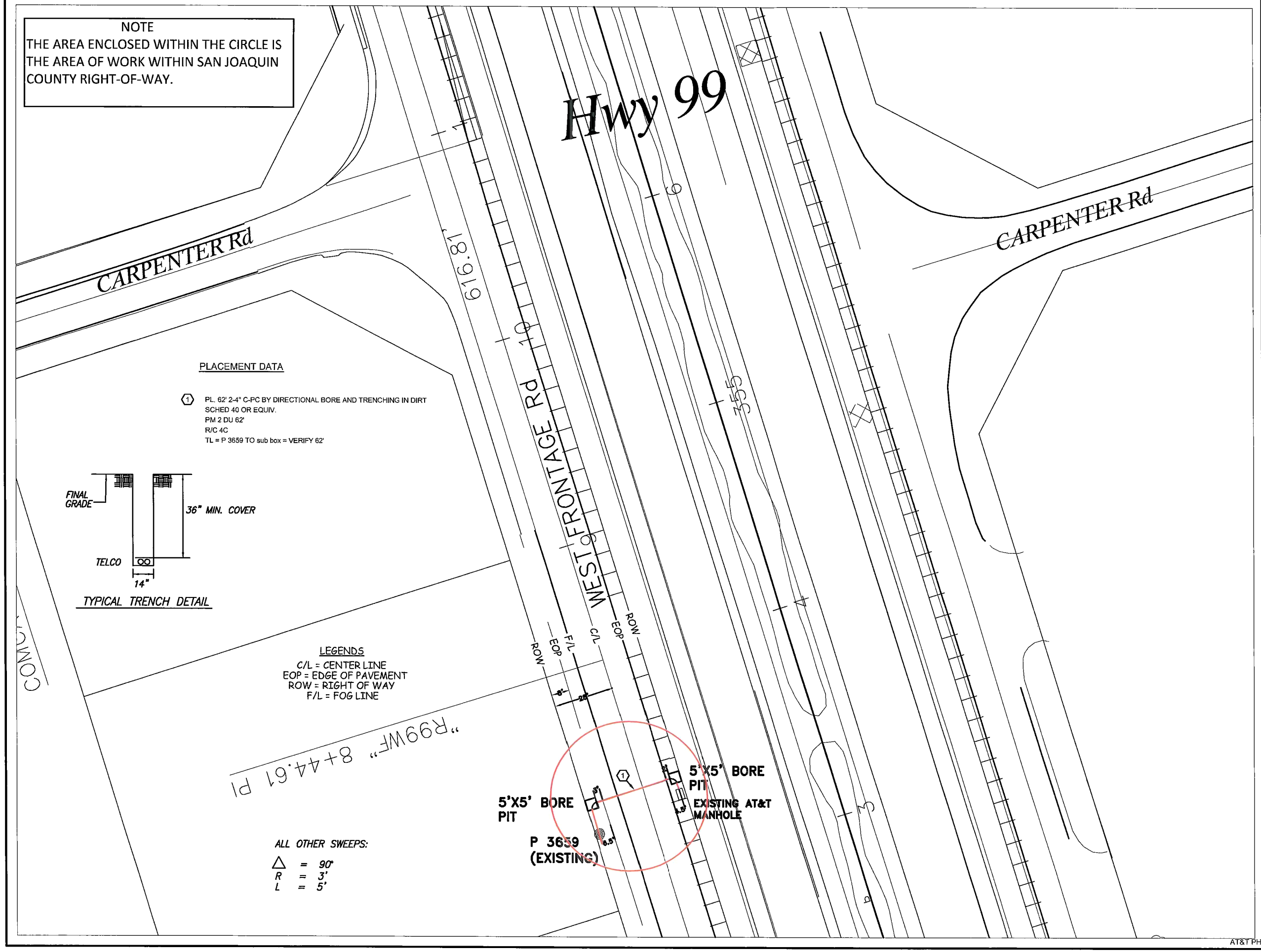

at&t

48 HOURS BEFORE YOU DIG CALL
UNDERGROUND SERVICE ALERT of Northern California
1-800-227-2600

CONSTRUCTION REQUIREMENTS

1. MAINTAIN MINIMUM COVER OF 36" BELOW FLOW LINE.
2. VERIFY EXISTING SUBSTRUCTURES PRIOR TO EXCAVATION.
3. ALL 4" TO CONFORM TO SCHED 40 OR EQUIVALENT.
4. ALL 2" TO CONFORM TO SCHED 40 OR EQUIVALENT.
5. ALL BACKFILL TO BE SAND 12" BELOW AND 6" ABOVE.
6. DO NOT BACKFILL OVER ANY TELEPHONE BURIED SPLICE LOCATIONS UNTIL AUTHORIZED BY TELEPHONE COMPANY INSPECTOR.
7. PLACE # 6 TINNED GROUND WIRE AT BONDING POINTS. (SEE BONDING DETAIL)
8. PLACE PULL ROPE IN NEW CONDUIT.
9. DO NOT CUT CURB & GUTTER.
10. ALL SURFACES AND LANDSCAPES WHICH HAVE BEEN REMOVED OR DAMAGED IN THE COURSE OF CONSTRUCTION SHALL BE RECONSTRUCTED OR REPLACED TO AT LEAST EQUAL OR BETTER THAN THE PREVIOUS OR ADJACENT SURFACE.
11. ALL TRAFFIC CONTROL TO BE IN ACCORDANCE WITH THE CALIFORNIA MANUAL ON UNIFORM TRAFFIC CONTROL DEVICES (MUTCD) LATEST EDITION.
12. PER AT&T GUIDELINES, ALL HANDHOLES, SPLICE BOXES, AND MANHOLES TO BE PURCHASED FROM TEICHERT PRECAST PRODUCTS OR OTHER AUTHORIZED VENDOR.

THIS PROJECT REQUIRES EXCAVATION. CONSTRUCTION WILL UTILIZE AND IMPLEMENT ALL BEST MANAGEMENT PRACTICES (BMP's) AS REQUIRED TO ENSURE COMPLIANCE WITH AT&T POLICY LETTER ISSUE FEBRUARY 21, 2003 BY ENVIRONMENTAL MANAGEMENT CONCERNING STORM WATER PERMITTING AND STORM WATER POLLUTION PREVENTION PLANS (SWPPP's) AND IN ACCORDANCE WITH THE CLEAN WATER ACT (1965) AND EPA REGULATIONS PUBLISHED IN 1990 AS MODIFIED BY THE PHASE II RULE IN 1990.

MARIPOSA ROAD EAST OF HIGHWAY 99 & HIGHWAY 99 FRONTAGE

DESCRIPTION: CALTRANS STATE HWY WIDENING PROJECT

BACKFILL SHALL BE PER CALTRANS STANDARDS

STREET TYPE	SOIL CLASS	PROPOSED BACKFILL
MAJOR	N/A	N/A
SECONDARY	N/A	N/A
LOCAL	N/A	N/A
ALLEY	N/A	N/A

SUB MAP #: N/A

N

STREET NAME N/A
MATERIAL N/A
LINEAR FEET N/A

CITY OF: STOCKTON
PLACING: MANHOLE AND CONDUIT

	DATE	ATTID
DRAWN	4/15/13	
CHECKED	4/15/13	
APPROVED		

DATE	REVISIONS

LAYOUT ENGINEER: KURT MIZE
TELEPHONE NUMBER: 209-474-4247
E-MAIL ADDRESS: km1542@att.com
FACILITY ENGINEER
TELEPHONE NUMBER
SLOCO: UE73
CENTRAL OFFICE: SKTNCA01
UNDERGROUND CONSTRUCTION PROJECT NUMBER: 6324057
SCALE: 1" = 50'
THOMAS GUIDE
FILENAME: AT&T PHASES 4-5 - PERMIT DRAWINGS - REL#2.dwg
DRAWING: 10

TO DWG #11