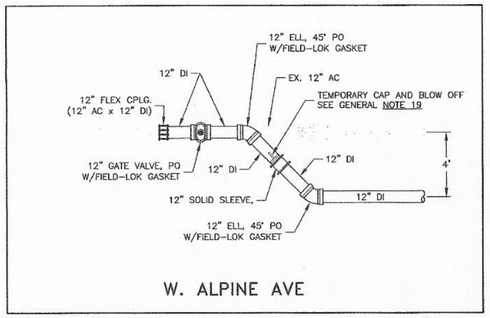

TIE-IN DETAIL "A"
W. ALPINE 100' EAST OF N. MARGARET AVE.
SCALE: 1"=6'

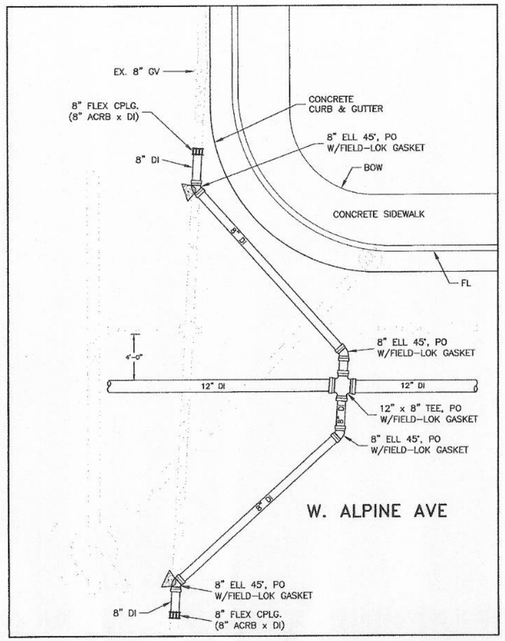

TIE-IN DETAIL "B"
W. ALPINE AND MISSION RD.
SCALE: 1"=6'

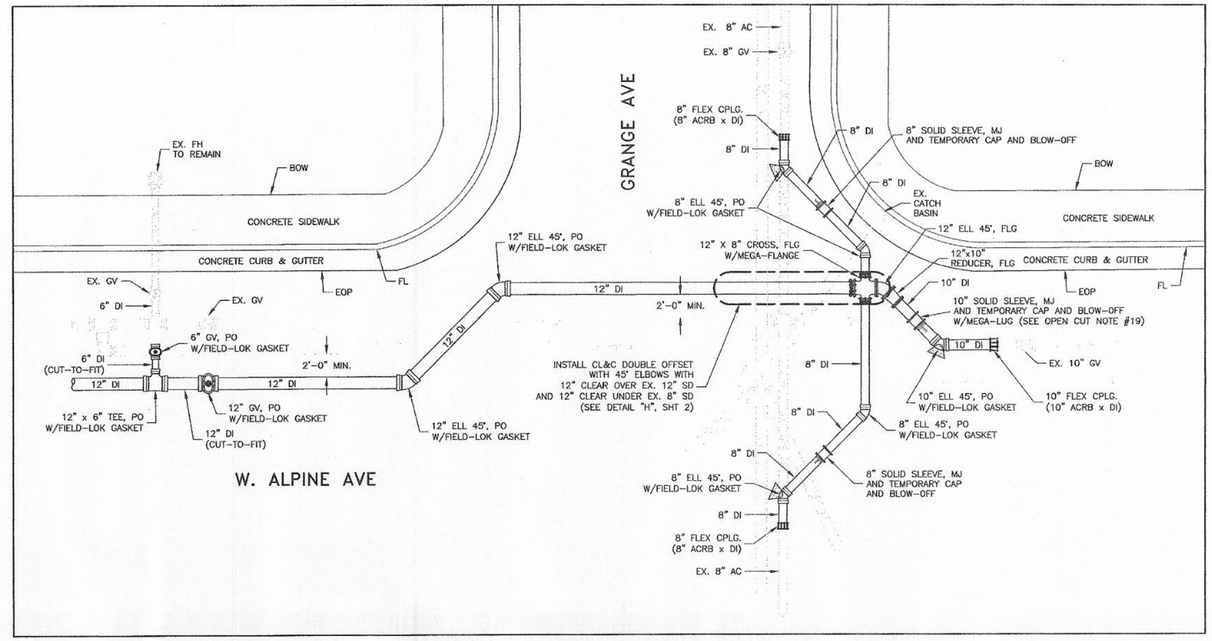

TIE-IN DETAIL "C"
W. ALPINE AND GRANGE AVE.
(FOR OPEN CUT)
SCALE: 1"=6'

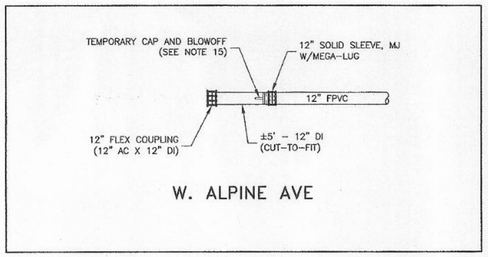

TIE-IN DETAIL "D"
1957 W. ALPINE
SCALE: 1"=6'

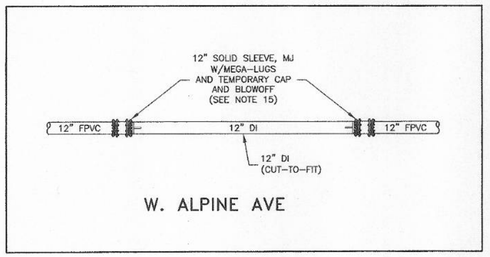

TIE-IN DETAIL "F"
1803 W. ALPINE
SCALE: 1"=6'

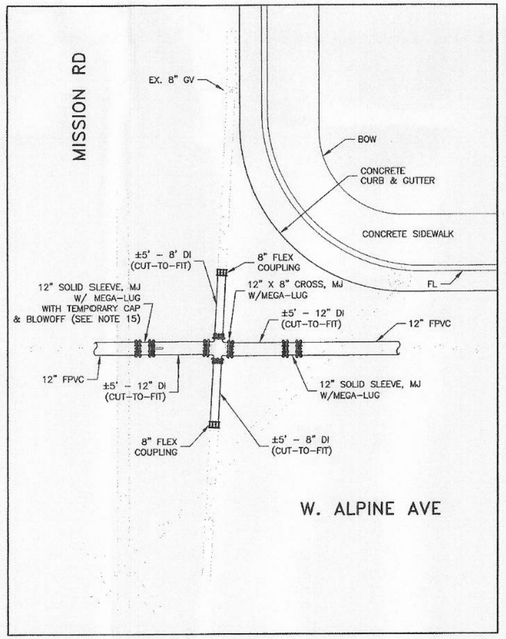

TIE-IN DETAIL "E"
W. ALPINE AND MISSION RD.
SCALE: 1"=6'

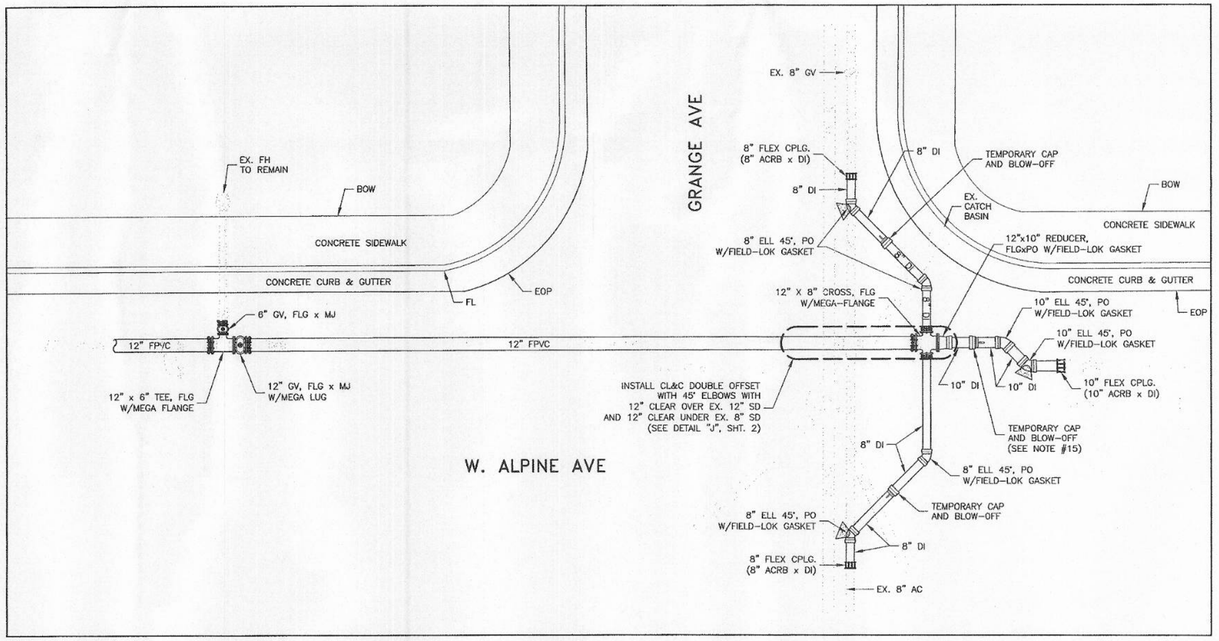

TIE-IN DETAIL "G"
W. ALPINE AND GRANGE AVE.
(FOR PIPE BURSTING)
SCALE: 1"=6'

ENGINEERING

CALIFORNIA WATER SERVICE CO.

DEPARTMENT

REVISIONS:

	DATE:	INIT.
DISTRIBUTION MAP	X	
PLAT SHEET	X	
STATION SCHEMATIC		
STATION SCHEMATIC		
ZONE MAP		
VALVE RECORD	X	

PLAT SHEET NO.:
STK-28-25, 29-25

SCALE:
AS SHOWN

DRAWN BY:
ULEP/SCAMARA

DESIGNED BY:
R. ROWDEN

CHECKED BY: DATE:
Randy Rowden 10/22/10

APPROVED BY: DATE:
Erin M. McAuley 10/22/10

REGISTERED PROFESSIONAL ENGINEER
RANDY B. ROWDEN
NO. C74078
EXP. 6-30-11
CIVIL
STATE OF CALIFORNIA

TITLE:
INSTALL 1600' OF 12" DI/FPVC PIPE IN W. ALPINE AVE. FROM N. MARGARET AVE. TO GRANGE AVE.

DISTRICT:
STOCKTON

DATE:
10/21/10

PROJECT ID.:
20764

DRAWING NO.:
STK-8688

SHT 3 OF 3