COUNTY OF SAN JOAQUIN

DEPARTMENT OF PUBLIC WORKS

P.O. BOX 1810-1810 E. HAZELTON AVENUE
STOCKTON, CALIFORNIA 95201
(209) 468-3000
FAX # (209) 468-9324

Permit No: **PS-1402151**
Date Issued: 07/29/2014
Exp. Date: 08/15/2014
Project No: PWP730052
Quad: LV

UE/CR/PM NO:PM30979953

ENCROACHMENT PERMIT

To: PACIFIC GAS & ELECTRIC - STOCKTON
PO BOX 930
STOCKTON, CA 95201

Encroachment Type:

OVERHEAD WORK ONLY			

Location:
3 LOCATIONS ON THE S/S OF WAUDMAN AVE. STARTING AT ALPHA DR., WEST TO GOLDENBEAR CIR.

In compliance with your request of **07/29/2014**, permission is hereby granted to do work in County right-of-way as shown on attached application and subject to all the terms, conditions and restrictions written below or printed as general or special provisions on any part of this form. See reverse side and attached sheet, if any.

Trench excavations for service connections will not be permitted within ten feet (10') of pavement centerline unless otherwise approved by the Director. Surface of trench patches shall match in kind and be smooth and even with that of abutting surface. Special attention shall be given to depth of utilities through roadside area in anticipation of future drainage facilities, road profile and/or frontage development. All underground utility facilities are to be established and accurately dimensioned on sketches from surveyed centerline of road right of way, or from right of way (border) lines.

Permittee shall call the Department of Public Works, Field Engineering Division (Permit Inspections) at (209)953-7421 at least forty-eight hours prior to beginning any work within the County right of way. All work performed under this permit shall conform to the rules and regulations pertaining to safety established by the California Division of Industrial Safety and Cal-OSHA.

The jobsite shall be kept in a safe condition at all times by the daily removal of any excess dirt or debris which might be a hazard to either pedestrian or automobile traffic. All necessary traffic convenience and warning devices and personnel shall be provided, placed and maintained by and at the sole expense of the Permittee in accordance with the latest edition of the CALTRANS Manual of Traffic Control.

After completion of the work permitted herein, all debris, lumber, barricades, or any excess material shall be removed and the jobsite left in a neat workmanlike manner. Immediately following completion of construction permitted herein, Permittee shall fill out and mail notice of completion (see attached post card) provided by Grantor.

Special Comments:

Traffic Control Per MUTCD

FORMS:

SS/WW		

Est. Permit Fee: $436.00

THOMAS M. GAU, Director
Department of Public Works

By: _____
Permit Section

WHITE	-Permittee
GOLDENROD	-PWD Central File
YELLOW	-Field Inspection
PINK	-Permit Section

ENCROACHMENT PERMIT GENERAL PROVISIONS

13-1

1. This permit is issued under and subject to a11 1aws and ordinances of agencies governing the encroachment herein permitted. See the following references:
   STREETS AND HIGHWAYS CODE
   1. Division 1, Chapter 3
   2. Division 2, Chapter 2, Section 942
   3. Division 2, Chapter 4, Section 1126
   4. Division 2, Chapter 5.5 and Chapter 6

   SAN JOAQUIN COUNTY ORDINANCES NUMBERED: 324, 441, 648, 662, 672, 695, 700, 860, 892, 3359, and 3675.

2. It is understood and agreed by the Permittee that the performance of any work under this permit shall constitute an acceptance of all the provisions contained herein and failure on the Permittee's part to comply with any provision will be cause for revocation of this permit. Except as otherwise provided for public agencies and franchise holders, this permit is revocable on five days notice.

3. All work shall be done subject to the supervision of and the satisfaction of the grantor. The Permittee shall at all times during the progress of the work keep the County Highway in as neat and clean condition as is possible and upon completion of the work authorized herein, shall leave the County Highway in a thoroughly neat, clean and usable condition.

4. The Permittee also agrees by the acceptance of this permit to properly maintain any encroachment structure placed by the Permittee on any part of the County Highway and to immediately repair any damage to any portion of the highway, which occurs as a result of the maintenance of the said encroachment structure, until such time as the Permittee may be relieved of the responsibility for such maintenance by the County of San Joaquin.

5. The Permittee also agrees by the acceptance of this permit to make, at its own expense, such repairs as may be deemed necessary by the County Department of Public Works.

6. It is further agreed by the Permittee that whenever construction, reconstruction or maintenance work upon the highway is necessary, the installation provided for herein shall, upon request of the County Department of Public Works, be immediately moved or removed by and at the sole expense of the Permittee.

7. No material used for fill or backfill in the construction of the encroachment shall be borrowed or taken from within the County right of way.

8. All work shall be planned and carried out with as little inconvenience as possible to the traveling public. No material shall be stacked within eight feet (8') of the edge of the pavement or traveled way unless otherwise provided herein. Adequate provision shall be made for the protection of the traveling public. Traffic control standards shall be utilized including barricades; approved signs and lights; and flagmen, as required by the particular work in progress.

9. The Permittee, by the acceptance of this permit, shall assume full responsibility for all liability for personal injury or damage to property which may arise out of the work herein permitted or which may arise out of the failure of the part of the Permittee to properly perform the work provided under this permit. In the event any claim of such liability is made against the County of San Joaquin or any department, official or employee thereof, the Permittee shall defend, indemnify, and hold each of them harmless for such claim.

10. All backfill material is to be moistened as necessary and thoroughly compacted with mechanical means. If required by the County Director of Public Works, such backfill shall consist of gravel or crushed rock. The Permittee shall maintain the surface over structures placed hereunder as may be necessary to insure the return of the roadway to a completely stable condition and until relieved of such responsibility by the County Department of Public Works. Wherever a gravel, crushed rock or asphalt surface is removed or damaged in the course of work related to the permitted encroachment, such material shall either be separately stored and replaced in the roadway as nearly as possible in its original state or shall be replaced in kind, and the roadway shall be left in at least as good a condition as it was before the commencement of operations of placing the encroachment structure.

11. Whenever it becomes necessary to secure permission from abutting property owners for the proposed work, such authority must be secured by the Permittee prior to starting work.

12. The current and future safety and convenience of the traveling public shall be given every consideration in the location and methods of construction utilized.

13. The Permittee is responsible for the preservation of survey monuments within the work herein permitted. If any are disturbed, the Permittee is required to tie out each location and re-establish them after completion of work, using a licensed land surveyor. A corner record must be filed in accordance with state law for any re-set monuments.

14. Prior to any excavation, the Permittee shall notify USA North (Underground Service Alert of Northern California and Nevada) at 811 or 800-227-2600 forty-eight (48) hours in advance.

PLEASE CALL FOR PERMIT PICK UP

JAIME PANIZA
(209) 401-5911

APPLICATION FOR ENCROACHMENT PERMIT

PLEASE PRINT:

Date 5/8/14 TH

To: San Joaquin County
Department of Public Works

Pacific Gas and Electric Co.
P.O. Box 930
Stockton, CA 95201

Tim Hardester for PG&E
916-760-1952
(Area Code - Telephone Number)

OFFICE USE ONLY

JOB # PWP-7300526 REF #
APN CR #
EXP. DATE 8-15-2014
VALID 7-29-2014 TO 8-15-2014
STREET
AREA Stockton QUAD LV
TYPE Overhead work
FORMS SS/WW
NOTES

DRIVEWAYS:
*
*
*

Sketch (Detailed plans may be submitted)

See attached sketch.
PM 30979953
Notif. 106729827

Traffic Control Plan
Shall be as per
current M.U.T.C.D.
California supplement.

The undersigned hereby applies for permission to excavate, construct and/or otherwise encroach on County Highway Right-of-Way on the South side of Waudman Ave. approximately Ø feet/mile of Alpha Dr. (C/O Waudman & Alpha), by performing the following work (description of work):

install Cutout for line protection (Loc #4 on attached drawing) JPM

Work will commence on or about 7/1/14 for approximately 1 days.

I, the undersigned, certify that I am the owner of the respective property, or am qualified to represent the owner and agree to do the work described above in accordance with the rules and regulations of San Joaquin County and subject to inspection and approval.

J. Hardester for PG&E
Signature of Applicant - Title

3/27/14
Date

E:\PUB-SV.WK\MASTER.PS\ENCROACHMENT PERMIT APPLICATION.DOC (01/08)



Open Link Fuse



Non-Porcelain Lightning Arrester

BLOCK MAP: T-09-03/04
STAGG SUB – 2106
VOLTAGE DESIGN AREA: 2
INSULATION: B
NON-CORROSION AREA
RAPTOR AREA
LIGHT LOADING AREA
SUMMER INTERIOR
SURGE PROTECTION AREA: 3

PROJECT CONDITIONS STAMP
Type(s) of Work:
☐ New Business
☒ PG&E Maintenance & Construction
Project Conditions:
☒ NONE APPARENT (If project design changes, contact ADE)
or
☐ CONDITIONS APPLY:
☐ PERMITS ☐ TAILBOARD ☐ OTHER
(Provide additional information on line below)
BY:
SIGNATURE, NAME, CLEARANCE #1 DATE

Underground Service Alert
Call: TOLL FREE
1-800-227-2600
TWO WORKING DAYS BEFORE YOU DIG

NOTIFIED U.S.A.
DATE:
TICKET #
BY:

CONTACT INFO
ELECTRIC ESTIMATOR
TIM HARDESTER 916-760-1952
ELECTRIC ADE
DEREK NUNES 916-760-3362
PROJECT MANAGER
JAIME PANTOJA 209-942-1641
EST. SUPERVISOR
BRIAN SITTARICH 916-760-5360
PLANNER
DAN NGUYENI 209-942-1538

WAUDMAN AVE.
ALPHA DR.
AGATE CT
HACIENDA
HACIENDA CT
Lucile
Waudman
Don
Golden Bear
Hacienda
Alpha
CANAL/DITCH
3-715A & 1-397A(CN) 21 KV
3-715A & 1-397A(CN) 21 KV
1-6C & 1-6C (PN) & 12.0 KV
1-6C & 1-6C(PN) & 1-4/0 AR(PN) 12.0 KV
1-6C & 1-4AR(PN) & 1-6C(PN) 12.0 KV
1-6C & 2-6C(PN) 12.0 KV
1-4/0C & 2-2C
1-1/0A TPX
1-4/0A TPX
1-6A DPX SSL
1-2A XLP 12.0 KV
1-350A TPX
1-4/0 TAC
1-1000 A XLP 21 KV
3-1/0 A XLP 21 KV
3-2A XLP 21 KV
1-6A DPX SSL
1-4/0A TPX
1-2A XLP 12.0 KV
1-350A TPX
1-4/0A TPX
1-6A DPX SSL
1-4/0A TPX
1-6A DPX SSL
1-4/0A TPX
1-6A DPX SSL

TRAFFIC CONTROL PLANS
STAGG 2106 - TARGETED CIRCUIT
HAMMER LN, KELLEY DR, & WAUDMAN AVE
STOCKTON, CALIFORNIA

PM30979953

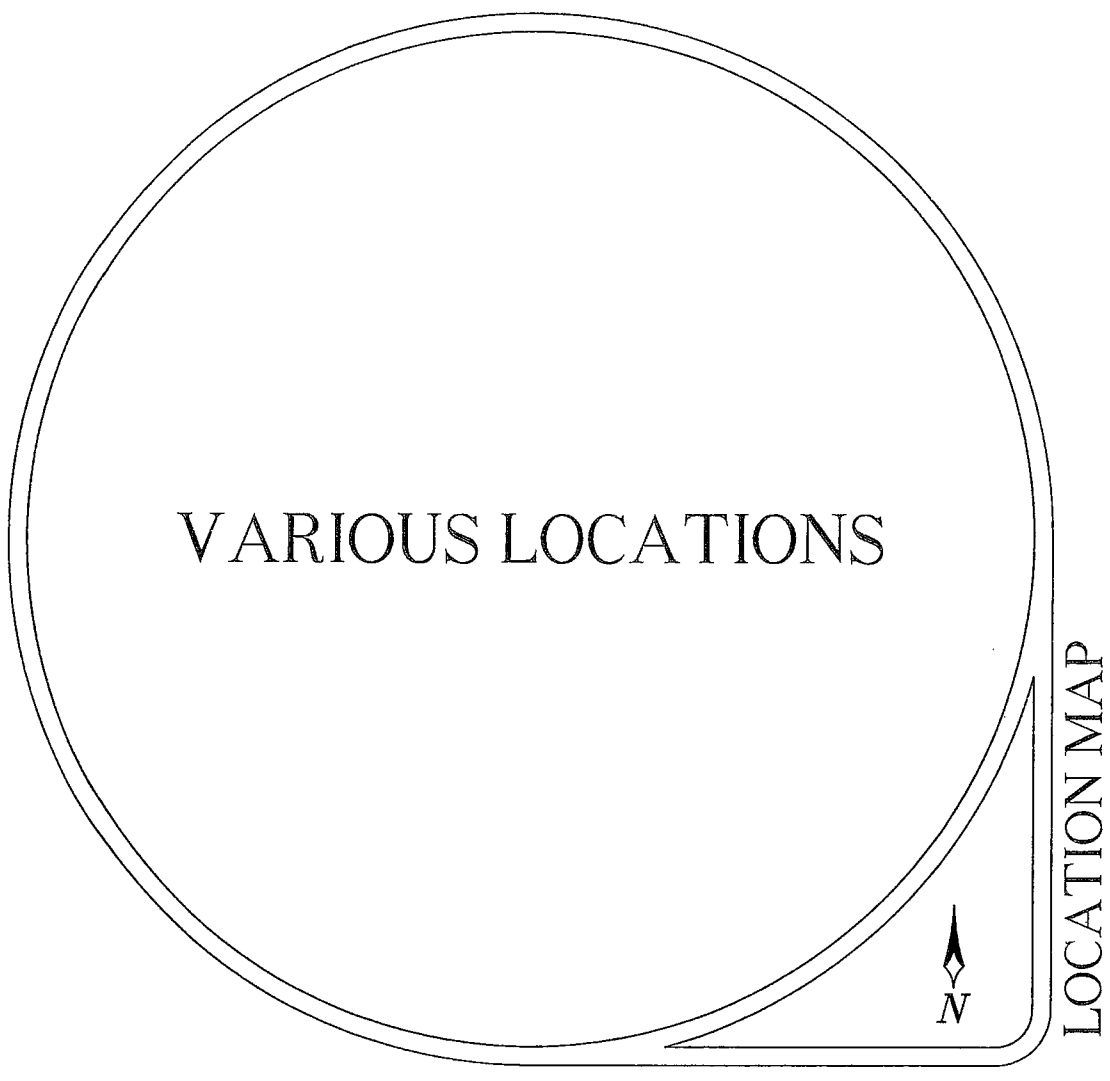

CONTRACTOR

Pacific Gas and Electric Company

CONTACT TIM HARDESTER

PHONE# (916) 760-1952

CONSULTANT

ALMENDARIZ CONSULTING, INC.
1136 SUNCAST LN STE 9
EL DORADO HILLS, CA 95762
(888) 306-1211 OFFICE
(888) 768-7022 FAX
CA C31 LIC #979806

REVISIONS

REV.	DESCRIPTION	BY	DATE
1	PER CITY COMMENTS	DC	JULY 17, 2014

PROJECT NO. 140496
DRAWN JSH
DESIGNED DC
CHECKED CAA

DATE
MAY 5, 2014

SHEET NO. 1 OF 13

GENERAL NOTES

1. NOTHING ALLOWED IN THE BUFFER AND TRANSITION AREAS AT ALL TIMES.
2. SIGNS ARE ONLY SHOWING TO THE PUBLIC WHEN IN USE.
3. SIGNS AND CHANNELIZING DEVICES MUST BE RETROREFLECTIVE OR ILLUMINATED DURING NIGHT OPERATIONS.
4. SIGN PANEL SIZES: 36"X36" MIN. ON ROADS <50mph, 48"x48" ON ROADS ≥ 50mph.
5. SIGNS ARE SPACED PER THE CA 2012 MUTCD MANUAL.
6. CHANNELIZING DEVICES SPACING AND TAPER LENGTHS ARE BASED ON THEIR RESPECTIVE CHARTS. (SEE CHARTS THIS PAGE)
7. NOTIFY THE LOCAL LAW ENFORCEMENT, FIRE, AND AMBULANCE COMPANIES WITHIN 72 HOURS BEFORE CONSTRUCTION BEGINS.
8. CONTRACTOR TO MAKE SURE ALL TRAFFIC CONTROL EQUIPMENT MEETS ALL AGENCY REQUIREMENTS.
9. REMOVE ALL CONFLICTING MARKINGS FOR LONG TERM OPERATIONS (3 DAYS OR LONGER).
10. THE LOCATION OF THE SIGNS AS SHOWN ON THE ILLUSTRATIONS ARE GUIDELINES AND ACTUAL LOCATIONS WILL DEPEND UPON ALIGNMENT, GRADE, LOCATION OF STREET INTERSECTIONS AND 85% TILE POSTED SPEED LIMITS.
11. WHILE CROSSING INTERSECTIONS DURING MOBILE WORK, WORK MUST FOLLOW THE FLOW OF TRAFFIC AND PROCEED ON A GREEN LIGHT.
12. FULL COMPLIANCE IS REQUIRED WITH THE CITY AGENCY.
13. PEDESTRIAN ACCESS MUST BE MAINTAINED AS PER THE CA 2012 MUTCD STANDARDS AND ADA REQUIREMENTS.
14. C30 SIGNS ARE PERMITTED IN BUFFER AREAS.
15. SIGN SPACING IS PROVIDED IN THE CA MUTCD 2012 EDITION, PART 6. TRAFFIC SPEEDS ARE BASED UPON RADAR MEASUREMENTS OF MOTORISTS. THE MUTCD ALLOWS FOR A "RANGE" IN SIGN PLACEMENT AND WILL BE PROVIDED BY DOT. THE 85% TILE IS USED WHEN AVAILABLE TO PROVIDE A MORE ACCURATE REPRESENTATION OF MOTORISTS SPEEDS.
16. ANY WORK WITHIN 200 FT OF A SIGNALIZED INTERSECTION WILL REQUIRE CONTACT AND COORDINATION WITH CITY AGENCY PRIOR TO ANY WORK.
17. QUALITY STANDARD TO MEET REQUIREMENTS OF SECTION 1A-2 OF THE CALIFORNIA MANUAL ON UNIFORM TRAFFIC CONTROL DEVICES.
18. ALL TRAFFIC CONTROL DEVICES INCLUDING: SIGNS, BARRICADES, VERTICAL PANELS, DRUMS, WARNING LIGHTS, ARROWBOARDS, CHANGEABLE MESSAGE SIGNS, CONES AND TUBULAR MARKERS THAT MEET THE REQUIREMENTS OF AMERICAN TRAFFIC SAFETY SERVICES ASSOCIATION (ATSSA). "CA MUTCD 2012" SHALL BE USED ON THIS PROJECT/THIS WORK.
19. THE NCHRP REPORT 476 PROVIDES GUIDELINES FOR DESIGN AND OPERATION OF NIGHTTIME TRAFFIC CONTROL FOR HIGHWAY MAINTENANCE AND CONSTRUCTION. SEE TYPICAL APPLICATIONS NWTA-1 THROUGH NWTA-7. COMPLY WITH ANSI 107-2004 FOR APPAREL. HIGHWAY CONSTRUCTION WORK LIGHTING SHALL BE PER CONSTRUCTION SAFETY ORDER 1523 (CALIFORNIA CODE OF REGULATIONS TITLE 8, DIVISION1, CHAPTER 4, SUBCHAPTER 4, ARTICLE 3, SECTION 1523 - ILLUMINATIONS).
20. SIDEWALKS AT THE CONSTRUCTION LOCATION MAY BE CLOSED WITH ADEQUATE DETOURS. SIDEWALKS MAY ONLY BE CLOSED TO THROUGH TRAFFIC AND SHALL NOT PREVENT LOCAL PEDESTRIANS ACCESS. DETOURS SHALL NOT INCREASE THE PATH OF TRAVEL BY MORE THAN 500 FT. DETOUR ROUTES SHALL BE LIMITED TO EXISTING SIDEWALKS, PRIVATE PROPERTIES (SEE BELOW REQUIREMENTS) AND CROSSINGS AT ROADWAY INTERSECTIONS. TO THE MAXIMUM EXTENT FEASIBLE, THE ALTERNATE CIRCULATION PATH SHALL BE PROVIDED ON THE SAME SIDE OF THE STREET AS THE DISRUPTED ROUTE. WHERE IT IS FEASIBLE TO PROVIDE A SAME-SIDE ALTERNATE CIRCULATION PATH AND PEDESTRIANS WILL BE DETOURED, SECTION 6D.02 OF THE CA 2012 MUTCD SPECIFIES THAT THE ALTERNATE PATH PROVIDE A SIMILAR LEVEL OF ACCESSIBILITY TO THAT OF THE EXISTING DISRUPTED ROUTE . THIS MAY INCLUDE THE INCORPORATION OF ACCESSIBLE PEDESTRIAN SIGNALS (APS), CURB RAMPS, OR OTHER ACCESSIBILITY FEATURES.
21. PEDESTRIANS MAY BE DETOURED ONTO PRIVATE PROPERTY ONLY IF WRITTEN PERMISSION FROM THE PROPERTY OWNER IS OBTAINED ALONG WITH DOCUMENTATION INDICATING THAT THE CITY WOULD NOT BE LIABLE (HOLD HARMLESS) IN THE EVENT OF AN ACCIDENT.
22. DURING WORK HOURS, AT LEAST ONE WORKER SHALL BE ASSIGNED WITH THE RESPONSIBILITY TO ESCORT ELDERLY, DISABLED OR ANY OTHER PEDESTRIANS IN NEED OF ASSISTANCE THROUGH THE CONSTRUCTION SITE. A WORKER ASSIGNED WITH THIS RESPONSIBILITY MAY ALSO PARTICIPATE IN OTHER CONSTRUCTION ACTIVITIES; HOWEVER, THE ASSIGNED WORKER SHALL BE AWARE OF HIS OR HER RESPONSIBILITIES FOR PROVIDING THIS ASSISTANCE. MEASURES THAT SIMPLY CLOSE THE SIDEWALK, WITH THE EXCEPTION THAT PEDESTRIANS WILL CROSS SOMEWHERE ELSE DOES NOT ADEQUATELY SATISFY PEDESTRIAN ACCESS. PEDESTRIANS SHOULD NEVER BE DIRECTED/ EXPECTED TO CROSS A MULTI-LANE ROADWAY AT ANY LOCATION OTHER THAN AT A SIGNAL (OR ALL-WAY STOP). ACCOMMODATIONS SHOULD BE MADE ON THE SAME SIDE OF ROADWAY AS WORK.

TABLES CHART - 2012 MUTCD

Posted Speed	Taper (L) Formula	Buffer Space	Minimum Taper Lengths 10' Offset L Merge	10' Offset 1/2 L Shift	10' Offset 1/3 L Shoulder	11' Offset L Merge	11' Offset 1/2 L Shift	11' Offset 1/3 L Shoulder	12' Offset L Merge	12' Offset 1/2 L Shift	12' Offset 1/3 L Shoulder	Maximum *Cone Spacing @ Taper	@ Tangent	@ Conflict	Sign Spacing
25	$L = \frac{WS^2}{60}$	155'	104'	52'	35'	115'	57'	38'	125'	63'	42'	25'	50'	12'	100' - 200'
30		200'	150'	75'	50'	165'	83'	55'	180'	90'	60'	30'	60'	15'	120' - 240'
35		250'	204'	102'	68'	225'	112'	75'	245'	123'	82'	35'	70'	17'	140' - 280'
40		305'	267'	133'	89'	293'	147'	98'	320'	160'	107'	40'	80'	20'	160' - 320'
45	L = WS	360'	450'	225'	150'	495'	248'	165'	540'	270'	180'	45'	90'	22'	360' - 540'
50		425'	500'	250'	167'	550'	275'	183'	600'	300'	200'	50'	100'	25'	400' - 600'
55		495'	550'	275'	183'	605'	303'	202'	660'	330'	220'	55'	110'	27'	440' - 660'
60		570'	600'	300'	200'	660'	330'	220'	720'	360'	240'	60'	120'	30'	480' - 720'
65		645'	650'	325'	217'	715'	358'	238'	780'	390'	260'	65'	130'	32'	520' - 780'
70		730'	700'	350'	233'	770'	385'	257'	840'	420'	280'	70'	140'	35'	560' - 840'

Both are based on.
1.) 85th % Tile or if not available, then use Posted Speed Limit (PSL)

L = Taper Length
S = Speed
W = Width (Offset from path of travel

*Cones shown on the templates are illustration purposes only. Exact number of cones required shall be based on cone spacing, taper lengths, actual field conditions, etc..

CA MUTCD 2012 TABLE 6C-1

MEANING OF LETTER CODES ON TYPICAL APPLICATION DIAGRAMS

ROAD TYPE	DISTANCE BETWEEN SIGNS A	B	C
URBAN (LOW SPEED) - 25 MPH OR LESS	100 FEET	100 FEET	100 FEET
URBAN (LOW SPEED) - MORE THAN 25 MPH TO 40 MPH	250 FEET	250 FEET	250 FEET
URBAN (HIGH SPEED) - MORE THAN 40 MPH	350 FEET	350 FEET	350 FEET
RURAL	500 FEET	500 FEET	500 FEET
EXPRESSWAY / FREEWAY	1,000 FEET	1,500 FEET	2,640 FEET

REVISIONS			
REV.	DESCRIPTION	BY	DATE
1	PER CITY COMMENTS	DC	JULY 17, 2014

PROJECT NO. 140496
DRAWN JSH
DESIGNED DC
CHECKED CAA

DATE
MAY 5, 2014

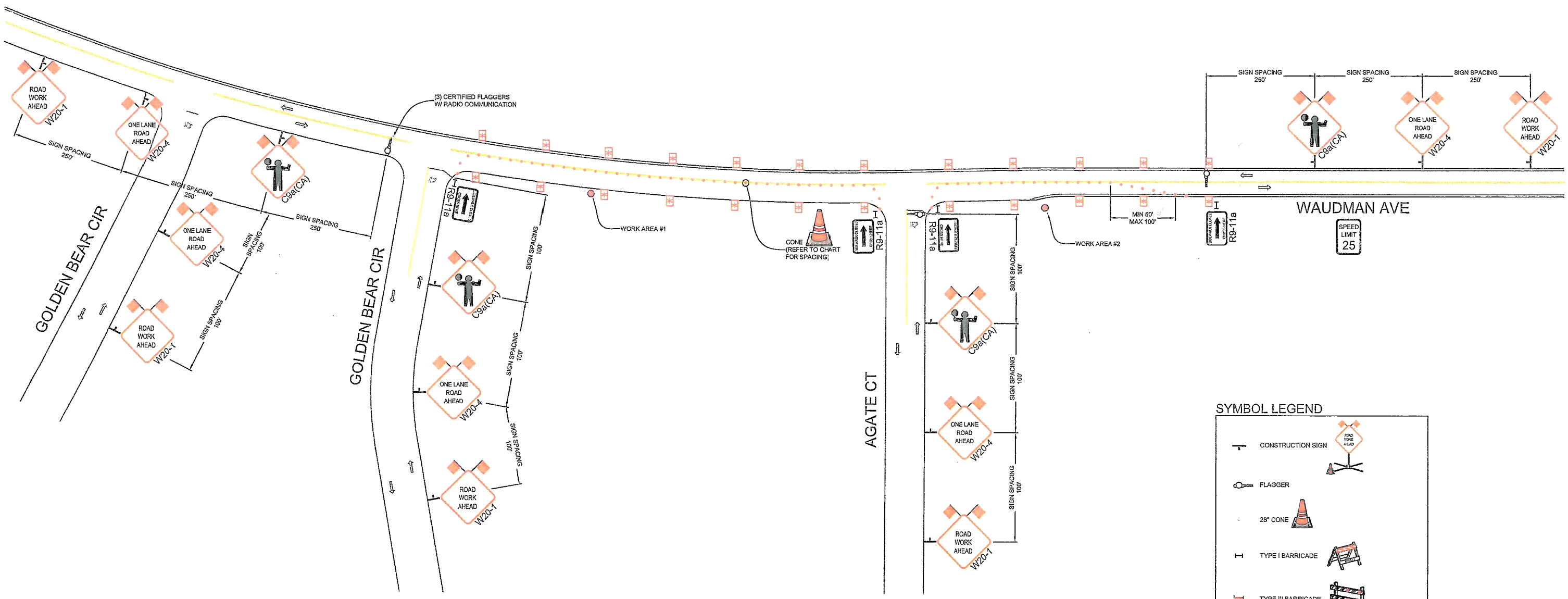

SYMBOL LEGEND

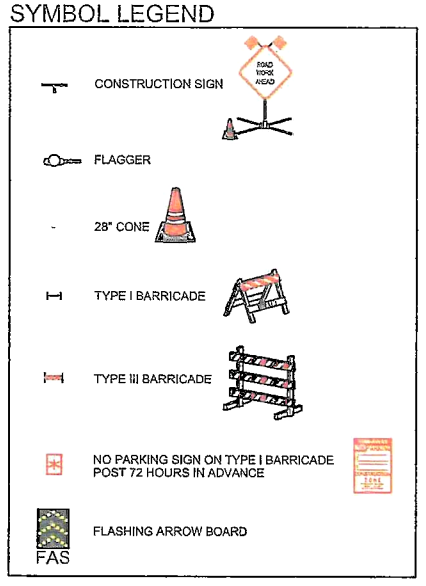

NOTES

- CONTRACTOR SHALL MAINTAIN/PROVIDE ACCESS TO ALL DRIVEWAYS AFFECTED BY THE WORK AREA.
- CONTRACTOR SHALL ASSIGN A WORKER TO ASSIST PEDESTRIANS AROUND WORK AREA.
- CONTRACTOR SHALL MAINTAIN A MINIMUM 4' PATH OF TRAVEL FOR PEDESTRIANS.
- MAXIMUM CHANNELIZING DEVICE SPACING FOR ALL SPEEDS ON ONE-LANE/TWO-WAY TAPERS IS 20'.
- W20-1 (ROAD WORK AHEAD) SIGNS SHALL BE PLACED ON ALL SIDE STREETS BETWEEN THE WORK AREA AND THE FIRST SIGN ENCOUNTERED BY TRAFFIC ON THE HWY.

CONST. HOURS: 9:00AM - 3:30PM MON-FRI

REVISIONS

REV.	DESCRIPTION	REV DONE BY	DATE
1	PER CITY COMMENTS	DC	JULY 17, 2014

PM30979953

ROADS < 50 MPH: MINIMUM 36" SIGN PANELS (48" SIGNS MAY BE USED)

ROADS ≥ 50 MPH: MINIMUM 48" SIGN PANELS

ALMENDARIZ CONSULTING INC
1136 SUNCAST LN STE 9
EL DORADO HILLS, CA 95762
(888) 306-1211 OFFICE (888) 768-7022 FAX
CA C31 LIC #979806

LOCATION WAUDMAN AVE, STOCKTON, CA

Pacific Gas and Electric Company

CONTACT TIM HARDESTER
PHONE# (916) 760-1952

PROJECT NO. 140496
DRAWN JSH
DESIGNED DC
CHECKED CAA

DATE
MAY 5, 2014

SHEET NO. 3 OF 5