PROJECT CONDITIONS STAMP

Type(s) of Work:
- [ ] New Business
- [x] PG&E Maintenance & Construction

Project Conditions:
- [x] NONE APPARENT (if project design changes, contact ADE)

or
- [ ] CONDITIONS APPLY:
  - [ ] PERMITS [ ] TAILBOARD [ ] OTHER

(Provide additional information on line below)

S.J.V.H.C. PLAN AREA

BY: _____
SIGNATURE, NAME, [CORPORATE ID], DATE

MAP:S06
CIRCUIT MAP:3A23
JP INTENT#PG140036XT

CIRCUIT:TERMINOUS 1102
"B" INSULATION
RAPTOR CONCENTRATION ZONE
DISTRICT 3 SURGE PROTECTION
CLASS 2 VOLTAGE
FIRE AREA: NO
LIGHT LOADING
EST:ALLEN WOODARD
PH#916-760-1975
ADE:DEREK NUNES
PH#916-760-3662
SUP:BRIAN SITTARICH
PH#916-760-5360
PLNR:STEVEN MARCHETTI
PH#209-942-1781

CONSTRUCTION NOTE

SLURRY ALL POLE HOLES IN LEVEE.

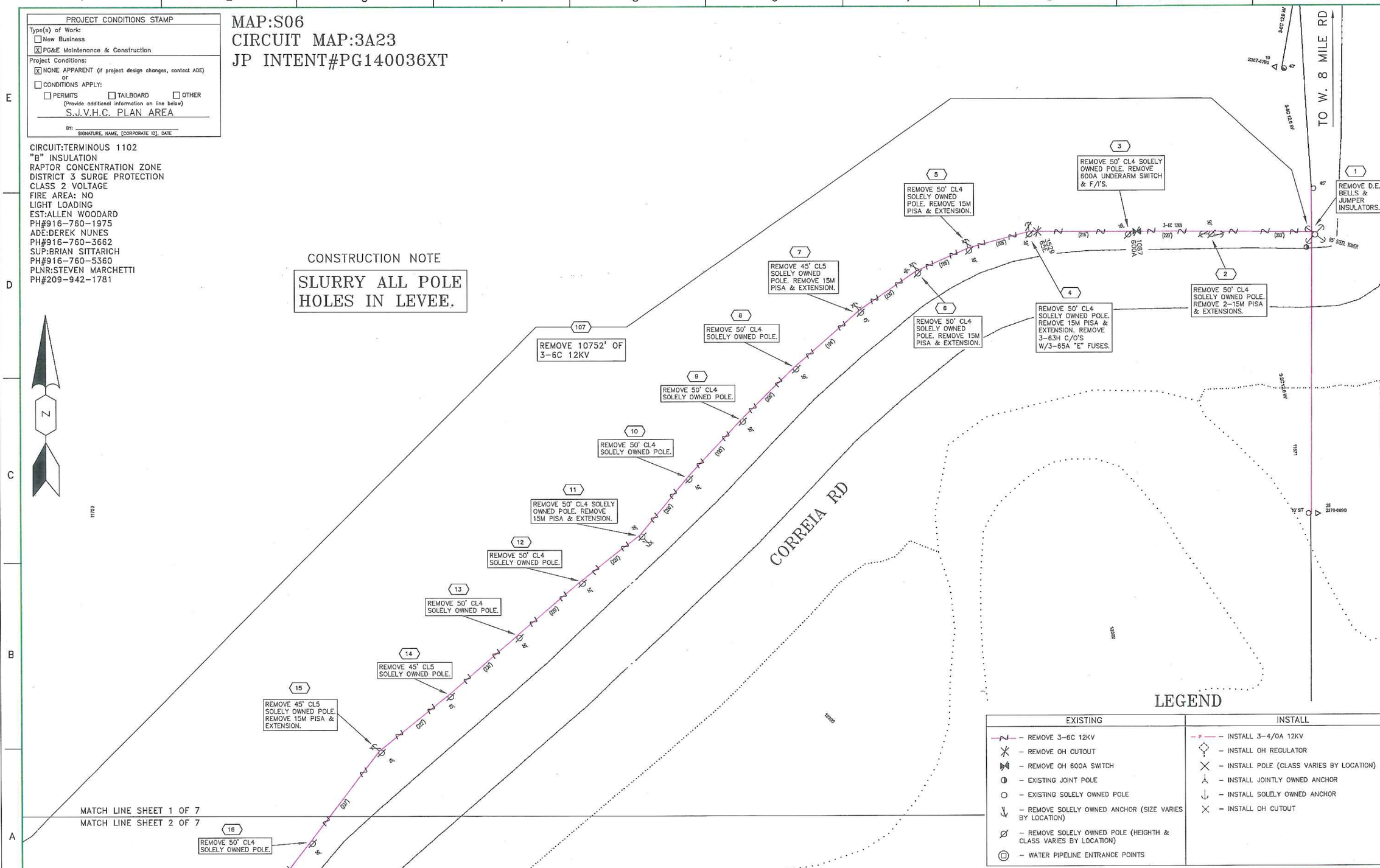

LEGEND

EXISTING	INSTALL
– REMOVE 3-6C 12KV	– INSTALL 3-4/0A 12KV
– REMOVE OH CUTOUT	– INSTALL OH REGULATOR
– REMOVE OH 600A SWITCH	– INSTALL POLE (CLASS VARIES BY LOCATION)
– EXISTING JOINT POLE	– INSTALL JOINTLY OWNED ANCHOR
– EXISTING SOLELY OWNED POLE	– INSTALL SOLELY OWNED ANCHOR
– REMOVE SOLELY OWNED ANCHOR (SIZE VARIES BY LOCATION)	– INSTALL OH CUTOUT
– REMOVE SOLELY OWNED POLE (HEIGHTH & CLASS VARIES BY LOCATION)	
– WATER PIPELINE ENTRANCE POINTS	

ENGINEERING AND PLANNING DEPT.
850 STILLWATER DR
WEST SACRAMENTO, CA 95605
PHONE #:
FAX #:
PACIFIC GAS AND ELECTRIC COMPANY

CO:
SD:
NOTIF.: 106832208
Other:
SHT: 1 of 7
SHEETS
PM: 30983162
REV.

EST: ALLEN WOODARD
ADE: DEREK NUNES
SUPV: BRIAN SITTARICH
REP: JAIME PANTOJA
PLNR: STEVE MARCHETTI
SCALE: NTS
DATE: 03/20/14

NO.	DATE	DESCRIPTION	ORDER #	DWN	CHKD	SUPV	APVD BY
		REVISIONS					

TERMINOUS 1102 PROJECT
REPLACE ANNEALED 3-6C 12KV W/ 3-4/0A 12KV AND A NEW POLE LINE W. 8 MILE RD, STOCKTON

PROJECT CONDITIONS STAMP

Type(s) of Work:
- [ ] New Business
- [x] PG&E Maintenance & Construction

Project Conditions:
- [x] NONE APPARENT (if project design changes, contact ADE)

or

- [ ] CONDITIONS APPLY:
  - [ ] PERMITS [ ] TAILBOARD [ ] OTHER

(Provide additional information on line below)

S.J.V.H.C. PLAN AREA

By: _____
SIGNATURE, NAME, [CORPORATE ID], DATE

MAP:S06
CIRCUIT MAP:3A23
JP INTENT#PG140036XT

CIRCUIT:TERMINOUS 1102
"B" INSULATION
RAPTOR CONCENTRATION ZONE
DISTRICT 3 SURGE PROTECTION
CLASS 2 VOLTAGE
FIRE AREA: NO
LIGHT LOADING
EST:ALLEN WOODARD
PH#916-760-1975
ADE:DEREK NUNES
PH#916-760-3662
SUP:BRIAN SITTARICH
PH#916-760-5360
PLNR:STEVEN MARCHETTI
PH#209-942-1781

CONSTRUCTION NOTE

SLURRY ALL POLE HOLES IN LEVEE.

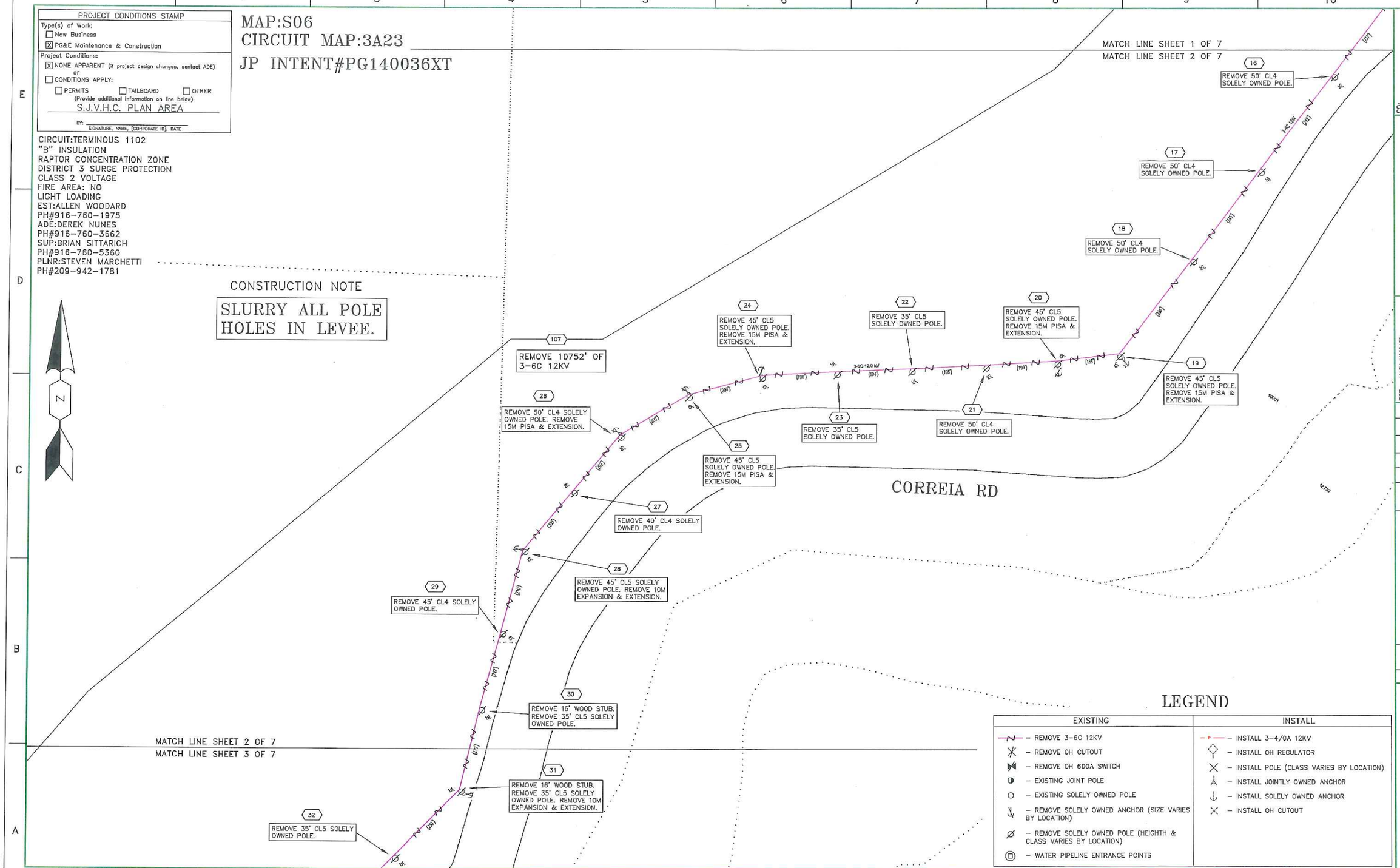

LEGEND

EXISTING	INSTALL
– REMOVE 3-6C 12KV	– INSTALL 3-4/0A 12KV
– REMOVE OH CUTOUT	– INSTALL OH REGULATOR
– REMOVE OH 600A SWITCH	– INSTALL POLE (CLASS VARIES BY LOCATION)
– EXISTING JOINT POLE	– INSTALL JOINTLY OWNED ANCHOR
– EXISTING SOLELY OWNED POLE	– INSTALL SOLELY OWNED ANCHOR
– REMOVE SOLELY OWNED ANCHOR (SIZE VARIES BY LOCATION)	– INSTALL OH CUTOUT
– REMOVE SOLELY OWNED POLE (HEIGHTH & CLASS VARIES BY LOCATION)	
– WATER PIPELINE ENTRANCE POINTS	

CO:
SD:
NOTIF.: 106832208
Other:
SHT.: 2 of 7
SHEETS
REV.
PM: 30983162

ENGINEERING AND PLANNING DEPT.
850 STILLWATER DR
WEST SACRAMENTO, CA 95605
PHONE #:
FAX #:
PG&E PACIFIC GAS AND ELECTRIC COMPANY

EST: ALLEN WOODARD
ADE: DEREK NUNES
SUPV: BRIAN SITTARICH
REP: JAIME PANTOJA
PLNR: STEVE MARCHETTI
SCALE: NTS
DATE: 03/20/14

NO.	DATE	DESCRIPTION	ORDER #	DWN	CHKD	SUPV	APVD BY

REVISIONS

TERMINOUS 1102 PROJECT
REPLACE ANNEALED 3-6C 12KV W/ 3-4/0A 12KV AND A NEW POLE LINE W. 8 MILE RD, STOCKTON

INCH 0 1

JP INTENT#PG140036XT

MAP:S05 CIRCUIT | MAP:S06 MAP:3A23

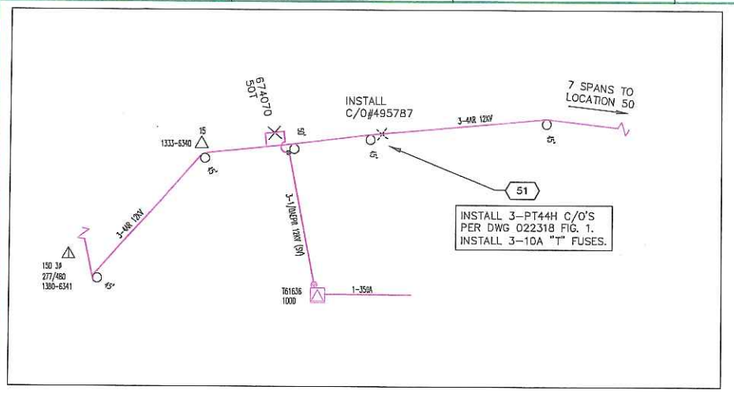

CONSTRUCTION NOTE

SLURRY ALL POLE HOLES IN LEVEE.

MATCH LINE SHEET 2 OF 7

MATCH LINE SHEET 3 OF 7

107 REMOVE 10752' OF 3-6C 12KV

32 REMOVE 35' CL5 SOLELY OWNED POLE.

33 REMOVE 35' CL5 SOLELY OWNED POLE.

34 REMOVE 35' CL5 SOLELY OWNED POLE.

35 REMOVE 16' WOOD STUB. REMOVE 35' CL5 SOLELY OWNED POLE.

36 REMOVE 35' CL5 SOLELY OWNED POLE.

37 REMOVE 45' CL5 SOLELY OWNED POLE.

38 REMOVE 40' CL5 SOLELY OWNED POLE. REMOVE 2-10M EXPANSION & EXTENSIONS.

39 REMOVE 45' CL5 SOLELY OWNED POLE.

40 REMOVE 45' CL5 SOLELY OWNED POLE.

41 REMOVE 45' CL5 SOLELY OWNED POLE. REMOVE 15M PISA & EXTENSION.

42 REMOVE 45' CL5 SOLELY OWNED POLE.

43 REMOVE 40' CL5 SOLELY OWNED POLE.

44 REMOVE 50' CL4 SOLELY OWNED POLE.

45 REMOVE 45' CL5 SOLELY OWNED POLE. REMOVE 15M PISA & EXTENSION.

46 REMOVE 45' CL5 SOLELY OWNED POLE.

47 REMOVE 45' CL5 SOLELY OWNED POLE.

48 REMOVE 45' CL5 SOLELY OWNED POLE.

49 REMOVE 45' CL5 SOLELY OWNED POLE.

50 REMOVE D.E. FRAMING. SPLICE IN 3-6C PRI TO MOVE SPLICES AWAY FROM INSULATORS. REFRAME TRIANGULAR X-ARM FRAMING PER DWG 061149 FIG. 1.

EMPIRE TRACT RD

CORREIA RD

LEGEND

EXISTING	INSTALL
– REMOVE 3-6C 12KV	– INSTALL 3-4/0A 12KV
– REMOVE OH CUTOUT	– INSTALL OH REGULATOR
– REMOVE OH 600A SWITCH	– INSTALL POLE (CLASS VARIES BY LOCATION)
– EXISTING JOINT POLE	– INSTALL JOINTLY OWNED ANCHOR
– EXISTING SOLELY OWNED POLE	– INSTALL SOLELY OWNED ANCHOR
– REMOVE SOLELY OWNED ANCHOR (SIZE VARIES BY LOCATION)	– INSTALL OH CUTOUT
– REMOVE SOLELY OWNED POLE (HEIGHTH & CLASS VARIES BY LOCATION)	
– WATER PIPELINE ENTRANCE POINTS	

PROJECT CONDITIONS STAMP

Type(s) of Work:
- [ ] New Business
- [x] PG&E Maintenance & Construction

Project Conditions:
- [x] NONE APPARENT (if project design changes, contact ADE)

or

- [ ] CONDITIONS APPLY:
  - [ ] PERMITS [ ] TAILBOARD [ ] OTHER

(Provide additional information on line below)

S.J.V.H.C. PLAN AREA

BY: SIGNATURE, NAME, [CORPORATE ID], DATE

CIRCUIT:TERMINOUS 1102
"B" INSULATION
RAPTOR CONCENTRATION ZONE
DISTRICT 3 SURGE PROTECTION
CLASS 2 VOLTAGE
FIRE AREA: NO
LIGHT LOADING
EST:ALLEN WOODARD
PH#916-760-1975
ADE:DEREK NUNES
PH#916-760-3662
SUP:BRIAN SITTARICH
PH#916-760-5360
PLNR:STEVEN MARCHETTI
PH#209-942-1781

CO:
SD:
NOTIF.: 106832208
Other:
SHT: 3 of 7 SHEETS
PM: 30983162 REV.

ENGINEERING AND PLANNING DEPT.
850 STILLWATER DR
WEST SACRAMENTO, CA 95605
PHONE #: FAX #:
PACIFIC GAS AND ELECTRIC COMPANY

EST: ALLEN WOODARD
ADE: DEREK NUNES
SUPV: BRIAN SITTARICH
REP: JAIME PANTOJA
PLNR: STEVE MARCHETTI
SCALE: NTS DATE: 03/20/14

NO.	DATE	DESCRIPTION	ORDER #	DWN	CHKD	SUPV	APVD BY

REVISIONS

TERMINOUS 1102 PROJECT
REPLACE ANNEALED 3-6C 12KV W/ 3-4/0A 12KV AND A NEW POLE LINE W. 8 MILE RD, STOCKTON

PROJECT CONDITIONS STAMP

Type(s) of Work:
- [ ] New Business
- [x] PG&E Maintenance & Construction

Project Conditions:
- [x] NONE APPARENT (if project design changes, contact ADE)
  or
- [ ] CONDITIONS APPLY:
  - [ ] PERMITS [ ] TAILBOARD [ ] OTHER
  (Provide additional information on line below)
  S.J.V.H.C. PLAN AREA

BY: SIGNATURE, NAME, [CORPORATE ID], DATE

MAP:S06
CIRCUIT MAP:3A23

CIRCUIT:TERMINOUS 1102
"B" INSULATION
RAPTOR CONCENTRATION ZONE
DISTRICT 3 SURGE PROTECTION
CLASS 2 VOLTAGE
FIRE AREA: NO
LIGHT LOADING
EST:ALLEN WOODARD
PH#916-760-1975
ADE:DEREK NUNES
PH#916-760-3662
SUP:BRIAN SITTARICH
PH#916-760-5360
PLNR:STEVEN MARCHETTI
PH#209-942-1781

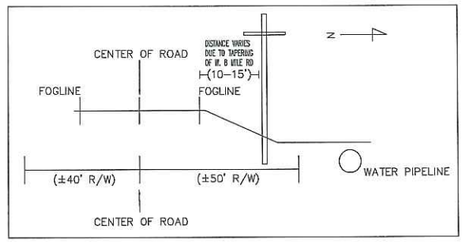

LEGEND

EXISTING	INSTALL
– REMOVE 3-6C 12KV	– INSTALL 3-4/0A 12KV
– REMOVE OH CUTOUT	– INSTALL OH REGULATOR
– REMOVE OH 600A SWITCH	– INSTALL POLE (CLASS VARIES BY LOCATION)
– EXISTING JOINT POLE	– INSTALL JOINTLY OWNED ANCHOR
– EXISTING SOLELY OWNED POLE	– INSTALL SOLELY OWNED ANCHOR
– REMOVE SOLELY OWNED ANCHOR (SIZE VARIES BY LOCATION)	– INSTALL OH CUTOUT
– REMOVE SOLELY OWNED POLE (HEIGHTH & CLASS VARIES BY LOCATION)	
– WATER PIPELINE ENTRANCE POINTS	

JP INTENT#PG140036XT

LOC 58 THROUGH 103:
INSTALL 50' CL4 SOLELY OWNED POLE.
SET 10' DEEP & ROCK IN.
FRAME RAPTOR PER DWG 061149 FIG 1.

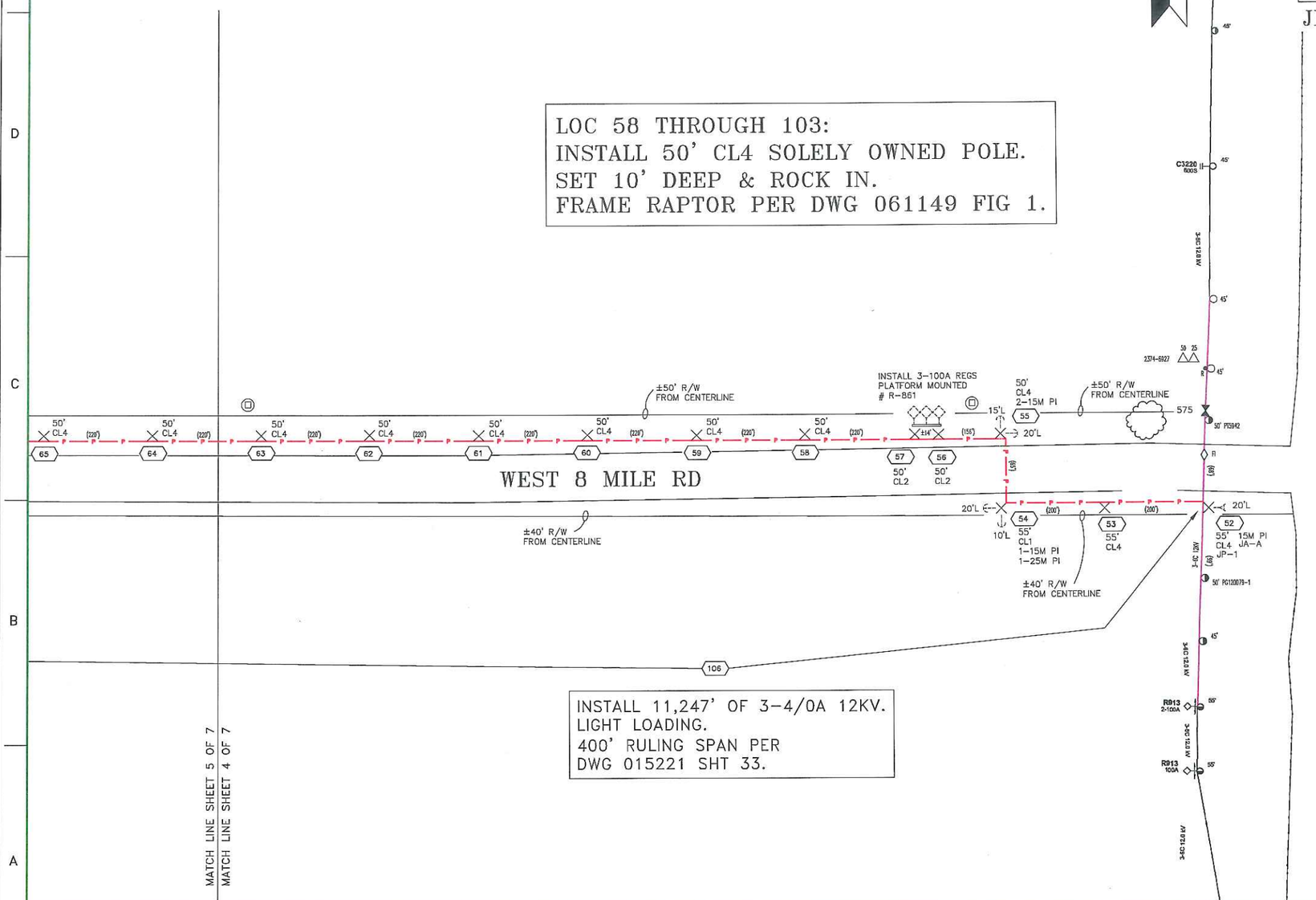

INSTALL 11,247' OF 3-4/0A 12KV.
LIGHT LOADING.
400' RULING SPAN PER
DWG 015221 SHT 33.

CONSTRUCTION NOTES

LOC 52: INSTALL 55' CL4 JP-1. SET POLE 10' DEEP & ROCK IN. PG=45-9 OU=30-12. INSTALL 1-15M PISA JA-A WITH 3' EXTENSION. LEAD=20' FRAME RAPTOR PER DWG 061149 FIG.5. INSTALL 8' LIGHT COMPOSITE X-ARM FOR D.E.

LOC 53: INSTALL 55' CL4 SOLELY OWNED POLE. SET POLE 10' DEEP & ROCK IN. FRAME RAPTOR PER DWG 061149 FIG. 1.

LOC 54: INSTALL 55' CL1 SOLELY OWNED POLE. SET POLE 10' DEEP & ROCK IN. INSTALL 1-15M PISA WITH 3' EXTENSION. LEAD WEST=20' INSTALL 1-25M PISA WITH 3' EXTENSION LEAD SOUTH=10' FRAME RAPTOR PER DWG 061149 FIG. 6.

LOC 55: INSTALL 50' CL4 SOLELY OWNED POLE. SET POLE 10' DEEP & ROCK IN. INSTALL 2-15M PISA WITH 3' EXTENSION. LEAD NORTH=15' LEAD EAST=20' FRAME RAPTOR PER DWG 061149 FIG. 6.

LOC 56: INSTALL 55' CL2 SOLEY OWNED POLE. SET POLE 10' DEEP & ROCK IN. INSTALL 14' PLATFORM AND 2-16' WOOD X-ARMS FOR BYPASS DISCONNECTS PER DWG 015237. INSTALL 3-100A CLOSED DELTA REGULATORS R-861.

LOC 57: INSTALL 55' CL2 SOLEY OWNED POLE. SET POLE 10' DEEP & ROCK IN. FRAME FOR PLATFORM MOUNTED REGULATORS.

CO:
SO:
NOTIF.: 10683208
Other:
SHT: 4 of 7 SHEETS
PM: 30983162 REV. 1

ENGINEERING AND PLANNING DEPT.
850 STILLWATER DR
WEST SACRAMENTO, CA 95605
PHONE #: FAX #:
PG&E PACIFIC GAS AND ELECTRIC COMPANY

EST: ALLEN WOODARD
ADE: DEREK NUNES
SUPV: BRIAN SITTARICH
REP: JAIME PANTOJA
PLNR: STEVE MARCHETTI
SCALE: NTS
DATE: 07/07/14

ORDER #	DWN	CHKD	SUPV	APVD BY
30983162	JWB			

REVISIONS

NO.	DATE	DESCRIPTION
1	07/07/14	ADDED S/W LINES TO DWGS 4-7

TERMINOUS 1102 PROJECT
REPLACE ANNEALED 3-6C 12KV W/
3-4/0A 12KV AND A NEW POLE LINE
W. 8 MILE RD, STOCKTON

LEGEND

EXISTING	INSTALL
– REMOVE 3-6C 12KV	– INSTALL 3-4/0A 12KV
– REMOVE OH CUTOUT	– INSTALL OH REGULATOR
– REMOVE OH 600A SWITCH	– INSTALL POLE (CLASS VARIES BY LOCATION)
– EXISTING JOINT POLE	– INSTALL JOINTLY OWNED ANCHOR
– EXISTING SOLELY OWNED POLE	– INSTALL SOLELY OWNED ANCHOR
– REMOVE SOLELY OWNED ANCHOR (SIZE VARIES BY LOCATION)	– INSTALL OH CUTOUT
– REMOVE SOLELY OWNED POLE (HEIGHTH & CLASS VARIES BY LOCATION)	
– WATER PIPELINE ENTRANCE POINTS	

JP INTENT#PG140036XT

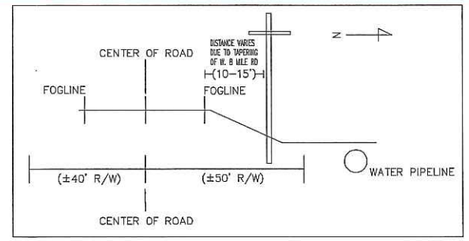

CIRCUIT:TERMINOUS 1102
"B" INSULATION
RAPTOR CONCENTRATION ZONE
DISTRICT 3 SURGE PROTECTION
CLASS 2 VOLTAGE
FIRE AREA: NO
LIGHT LOADING
EST:ALLEN WOODARD
PH#916-760-1975
ADE:DEREK NUNES
PH#916-760-3662
SUP:BRIAN SITTARICH
PH#916-760-5360
PLNR:STEVEN MARCHETTI
PH#209-942-1781

PROJECT CONDITIONS STAMP
Type(s) of Work: ☐ New Business ☒ PG&E Maintenance & Construction
Project Conditions: ☒ NONE APPARENT (if project design changes, contact ADE) or ☐ CONDITIONS APPLY: ☐ PERMITS ☐ TAILBOARD ☐ OTHER (Provide additional information on line below) S.J.V.H.C. PLAN AREA
BY: SIGNATURE, NAME, [CORPORATE ID], DATE

MAP:S06
CIRCUIT MAP:3A23

LOC 58 THROUGH 103:
INSTALL 50' CL4 SOLELY OWNED POLE.
SET 10' DEEP & ROCK IN.
FRAME RAPTOR PER DWG 061149 FIG 1.

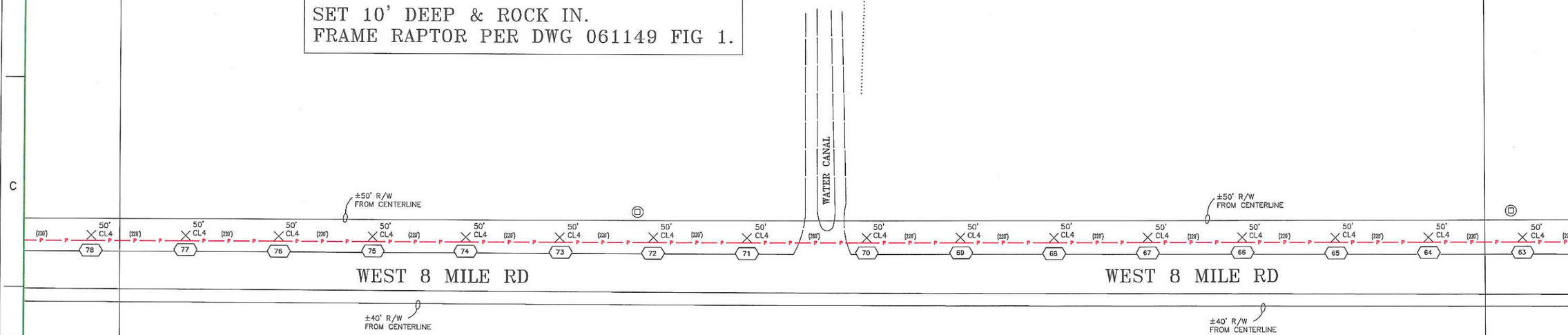

INSTALL 11,247' OF 3-4/0A 12KV.
LIGHT LOADING.
400' RULING SPAN PER
DWG 015221 SHT 33.

MATCH LINE SHEET 6 OF 7
MATCH LINE SHEET 5 OF 7

MATCH LINE SHEET 5 OF 7
MATCH LINE SHEET 4 OF 7

CO:
SD:
NOTIF.: 10683208
Other:
SHT.: 5 of 7
SHEETS
PM: 30983162
REV. 1

ENGINEERING AND PLANNING DEPT.
850 STILLWATER DR
WEST SACRAMENTO, CA 95605
PHONE #:
FAX #:
PG&E PACIFIC GAS AND ELECTRIC COMPANY

EST: ALLEN WOODARD
ADE: DEREK NUNES
SUPV: BRIAN SITTARICH
REP: JAIME PANTOJA
PLNR: STEVE MARCHETTI
SCALE: NTS
DATE: 07/07/14

NO.	DATE	DESCRIPTION	ORDER #	DWN	CHKD	SUPV	APVD BY
1	07/07/14	ADDED R/W LINES TO DWG'S 4-7	30983162	JWWR			

REVISIONS

TERMINOUS 1102 PROJECT
REPLACE ANNEALED 3-6C 12KV W/
3-4/0A 12KV AND A NEW POLE LINE
W. 8 MILE RD, STOCKTON

PROJECT CONDITIONS STAMP

Type(s) of Work:
- ☐ New Business
- ☒ PG&E Maintenance & Construction

Project Conditions:
- ☒ NONE APPARENT (if project design changes, contact ADE)
  or
- ☐ CONDITIONS APPLY:
  - ☐ PERMITS ☐ TAILBOARD ☐ OTHER
  (Provide additional information on line below)

S.J.V.H.C. PLAN AREA

BY: _____
SIGNATURE, NAME, [CORPORATE ID], DATE

CIRCUIT:TERMINOUS 1102
"B" INSULATION
RAPTOR CONCENTRATION ZONE
DISTRICT 3 SURGE PROTECTION
CLASS 2 VOLTAGE
FIRE AREA: NO
LIGHT LOADING
EST:ALLEN WOODARD
PH#916-760-1975
ADE:DEREK NUNES
PH#916-760-3662
SUP:BRIAN SITTARICH
PH#916-760-5360
PLNR:STEVEN MARCHETTI
PH#209-942-1781

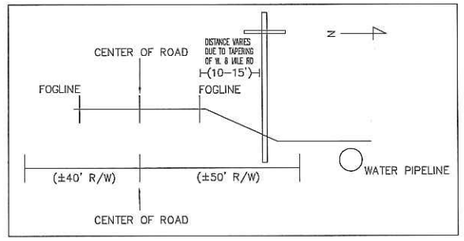

LEGEND

EXISTING	INSTALL
– REMOVE 3-6C 12KV	– INSTALL 3-4/DA 12KV
– REMOVE OH CUTOUT	– INSTALL OH REGULATOR
– REMOVE OH 600A SWITCH	– INSTALL POLE (CLASS VARIES BY LOCATION)
– EXISTING JOINT POLE	– INSTALL JOINTLY OWNED ANCHOR
– EXISTING SOLELY OWNED POLE	– INSTALL SOLELY OWNED ANCHOR
– REMOVE SOLELY OWNED ANCHOR (SIZE VARIES BY LOCATION)	– INSTALL OH CUTOUT
– REMOVE SOLELY OWNED POLE (HEIGHTH & CLASS VARIES BY LOCATION)	
– WATER PIPELINE ENTRANCE POINTS	

JP INTENT#PG140036XT

LOC 58 THROUGH 103:
INSTALL 50' CL4 SOLELY OWNED POLE.
SET 10' DEEP & ROCK IN.
FRAME RAPTOR PER DWG 061149 FIG 1.

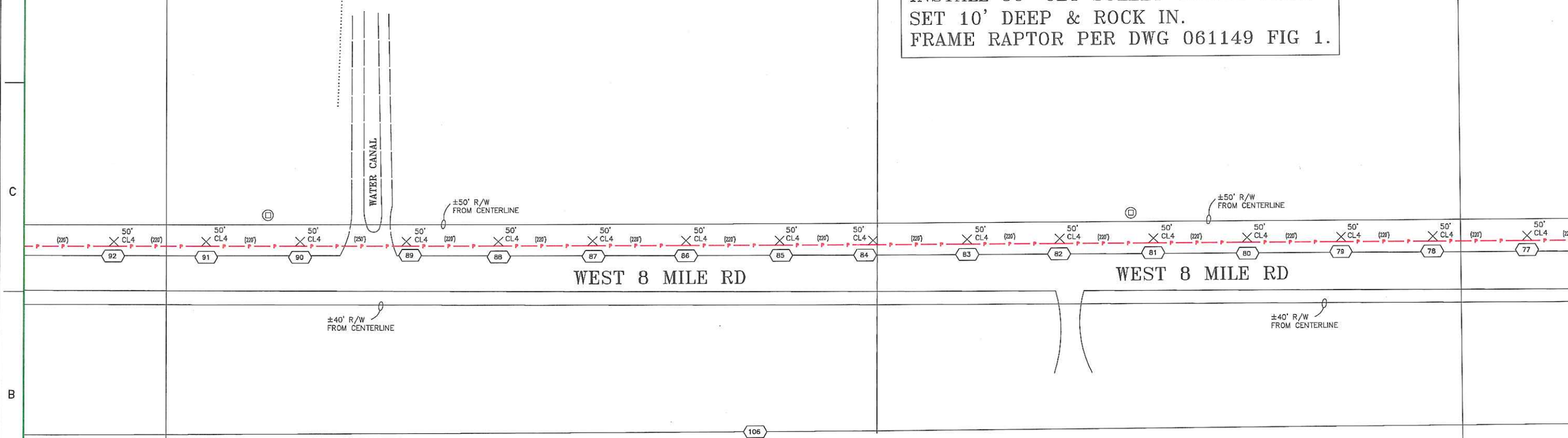

INSTALL 11,247' OF 3-4/0A 12KV.
LIGHT LOADING.
400' RULING SPAN PER
DWG 015221 SHT 33.

MATCH LINE SHEET 7 OF 7
MATCH LINE SHEET 6 OF 7

MAP:S05 | MAP:S06
CIRCUIT | MAP:3A23

MATCH LINE SHEET 6 OF 7
MATCH LINE SHEET 5 OF 7

CO:
SD:
NOTIF.: 06832208
Other:
SHT.: 6 of 7 SHEETS
PM: 30983162 REV. 1

ENGINEERING AND PLANNING DEPT.
850 STILLWATER DR
WEST SACRAMENTO, CA 95605
PHONE #: FAX #:
PG&E PACIFIC GAS AND ELECTRIC COMPANY

EST: ALLEN WOODARD
ADE: DEREK NUNES
SUPV: BRIAN SITTARICH
REP: JAIME PANTOJA
PLNR: STEVE MARCHETTI
SCALE: NTS DATE: 07/07/14

NO.	DATE	DESCRIPTION	ORDER #	DRWN	CHKD	SUPV	APV'D BY
1	07/07/14	ADDED R/W LINES TO DWG'S 4-7	30983162				

REVISIONS

TERMINOUS 1102 PROJECT
REPLACE ANNEALED 3-6C 12KV W/
3-4/0A 12KV AND A NEW POLE LINE
W. 8 MILE RD, STOCKTON

MAP:S05
CIRCUIT MAP:3A23

LEGEND

EXISTING	INSTALL
– REMOVE 3-6C 12KV	– INSTALL 3-4/0A 12KV
– REMOVE OH CUTOUT	– INSTALL OH REGULATOR
– REMOVE OH 600A SWITCH	– INSTALL POLE (CLASS VARIES BY LOCATION)
– EXISTING JOINT POLE	– INSTALL JOINTLY OWNED ANCHOR
– EXISTING SOLELY OWNED POLE	– INSTALL SOLELY OWNED ANCHOR
– REMOVE SOLELY OWNED ANCHOR (SIZE VARIES BY LOCATION)	– INSTALL OH CUTOUT
– REMOVE SOLELY OWNED POLE (HEIGHTH & CLASS VARIES BY LOCATION)	
– WATER PIPELINE ENTRANCE POINTS	

JP INTENT#PG140036XT

CIRCUIT:TERMINOUS 1102
"B" INSULATION
RAPTOR CONCENTRATION ZONE
DISTRICT 3 SURGE PROTECTION
CLASS 2 VOLTAGE
FIRE AREA: NO
LIGHT LOADING
EST:ALLEN WOODARD
PH#916-760-1975
ADE:DEREK NUNES
PH#916-760-3662
SUP:BRIAN SITTARICH
PH#916-760-5360
PLNR:STEVEN MARCHETTI
PH#209-942-1781

PROJECT CONDITIONS STAMP
Type(s) of Work:
☐ New Business
☒ PG&E Maintenance & Construction
Project Conditions:
☒ NONE APPARENT (if project design changes, contact ADE)
or
☐ CONDITIONS APPLY:
☐ PERMITS ☐ TAILBOARD ☐ OTHER
(Provide additional information on line below)
S.J.V.H.C. PLAN AREA
BY: _____
SIGNATURE, NAME, [CORPORATE ID], DATE

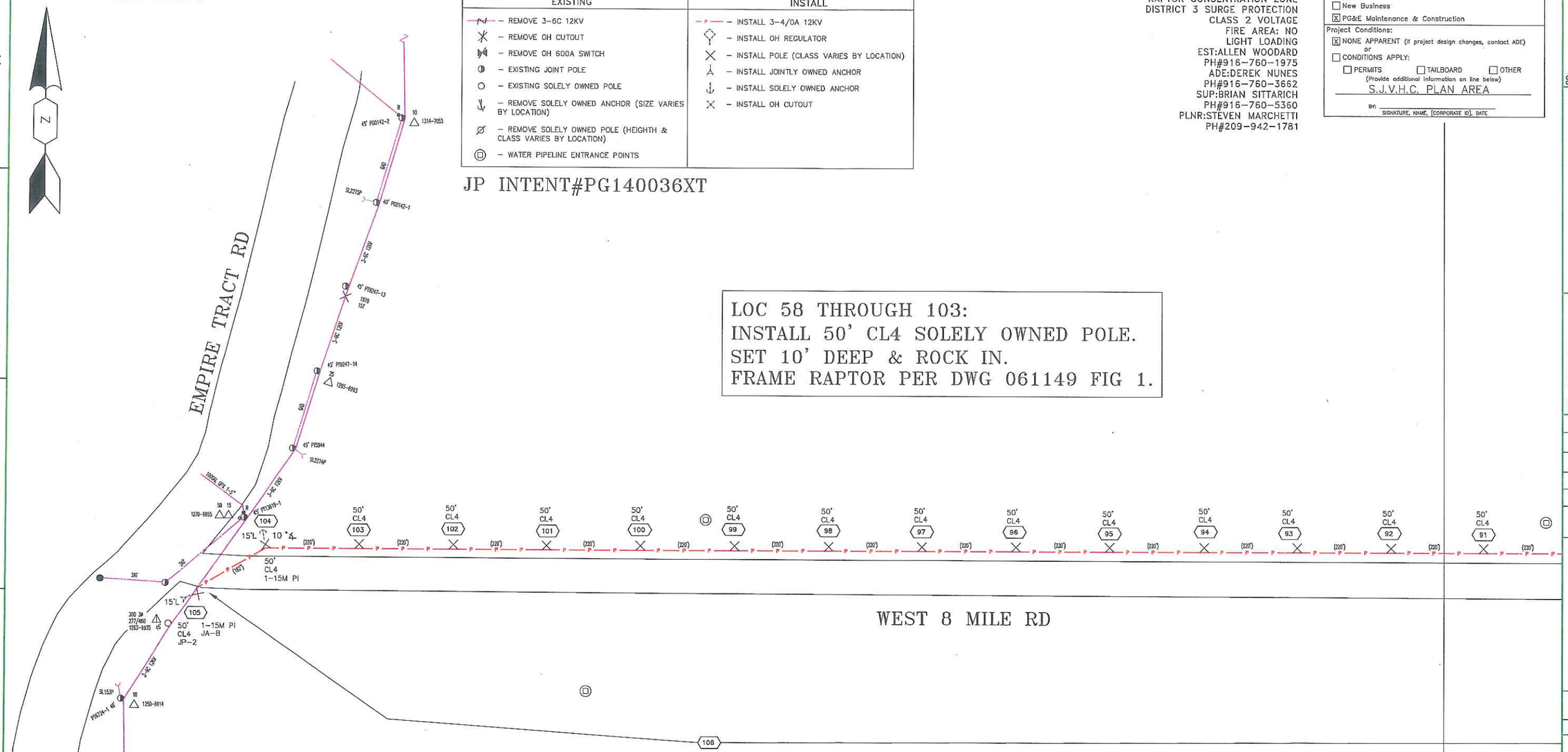

LOC 58 THROUGH 103:
INSTALL 50' CL4 SOLELY OWNED POLE.
SET 10' DEEP & ROCK IN.
FRAME RAPTOR PER DWG 061149 FIG 1.

CONSTRUCTION NOTES

LOC 104:INSTALL 50' CL4 SOLELY OWNED POLE. SET POLE 10' DEEP & ROCK IN. INSTALL 1-15M PISA. LEAD=15' FRAME RAPTOR PER DWG 061149 FIG. 1.

LOC 105:INSTALL 50' CL4 JOINTLY OWNED POLE. SET POLE 10' DEEP & ROCK IN. PG=40-10 OU=24-6. INSTALL 1-15M PISA. LEAD=15' FRAME RAPTOR PER DWG 061149 FIG. 5.

INSTALL 11,247' OF 3-4/0A 12KV.
LIGHT LOADING.
400' RULING SPAN PER
DWG 015221 SHT 33.

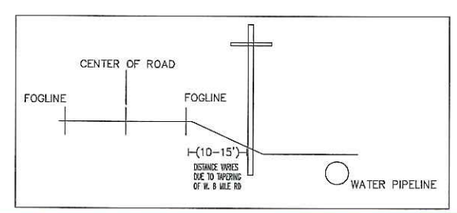

MATCH LINE SHEET 7 OF 7
MATCH LINE SHEET 6 OF 7

ENGINEERING AND PLANNING DEPT.
850 STILLWATER DR
WEST SACRAMENTO, CA 95605
PHONE #: FAX #:
PACIFIC GAS AND ELECTRIC COMPANY

CO:
SD:
NOTIF.: 10983/2208
Other:
SHT.: 7 of 7 SHEETS
PM: 30983162 REV.

EST: ALLEN WOODARD
ADE: DEREK NUNES
SUPV: BRIAN SITTARICH
REP: JAMIE PANTOJA
PLNR: STEVE MARCHETTI
SCALE: N/S DATE: 03/20/14

NO.	DATE	DESCRIPTION	ORDER #	DWN	CHKD	SUPV	APVD BY

REVISIONS

TERMINOUS 1102 PROJECT
REPLACE ANNEALED 3-6C 12KV W/
3-4/0A 12KV AND A NEW POLE LINE
W. 8 MILE RD, STOCKTON