LOCATION TD14-04-5D

MANTECA, CA
(SCALE: 1" = 100')

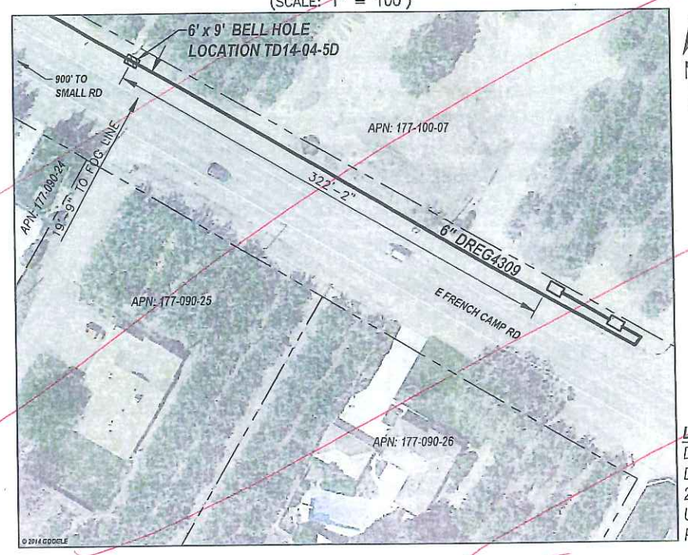

LOCATION TD14-04-5D
DREG4309
DIG MP: 0.7386
2147070.206 / 13755604.494 (FEET)
UTMZ10 / NAD83
PIPE DIA.-6.625", PIPE W.T.-0.156"

LOCATIONS TD14-04-6A & TD14-04-6B

MANTECA, CA
(SCALE: 1" = 200')

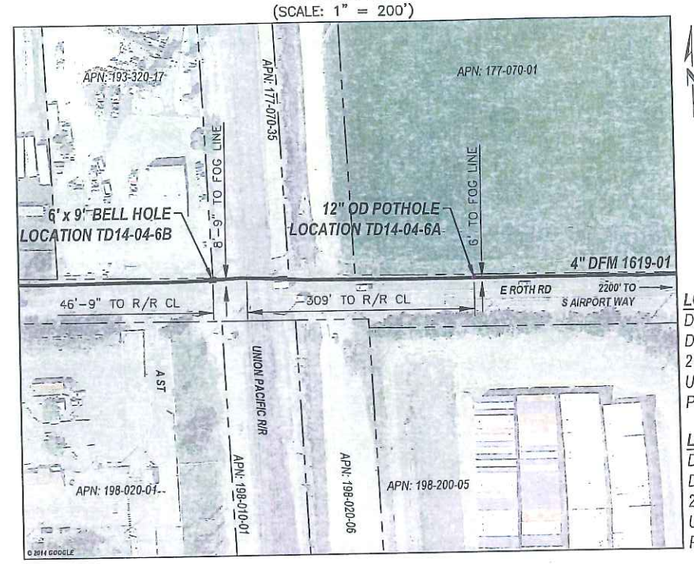

LOCATION TD14-04-6A
DFM 1619-01
DIG MP: 0.4253
2141643.007 / 13750695.729 (FEET)
UTMZ10 / NAD83
PIPE DIA.-4.500", PIPE W.T.-0.141"

LOCATION TD14-04-6B
DFM 1619-01
DIG MP: 0.4929
2141287.582 / 13750692.283 (FEET)
UTMZ10 / NAD83
PIPE DIA.-4.500", PIPE W.T.-0.141"

LOCATION TD14-04-7A

FRENCH CAMP, CA
(SCALE: 1" = 100')

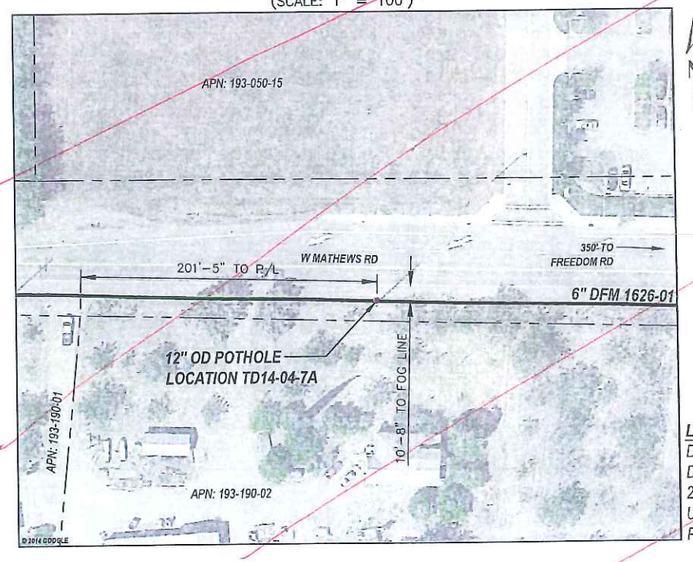

LOCATION TD14-04-7A
DFM 1626-01
DIG MP: 2.3288
2135568.977 / 13760264.074 (FEET)
UTMZ10 / NAD83
PIPE DIA.-6.625", PIPE W.T.-0.188"

LOCATION TD14-04-7B

FRENCH CAMP, CA
(SCALE: 1" = 100')

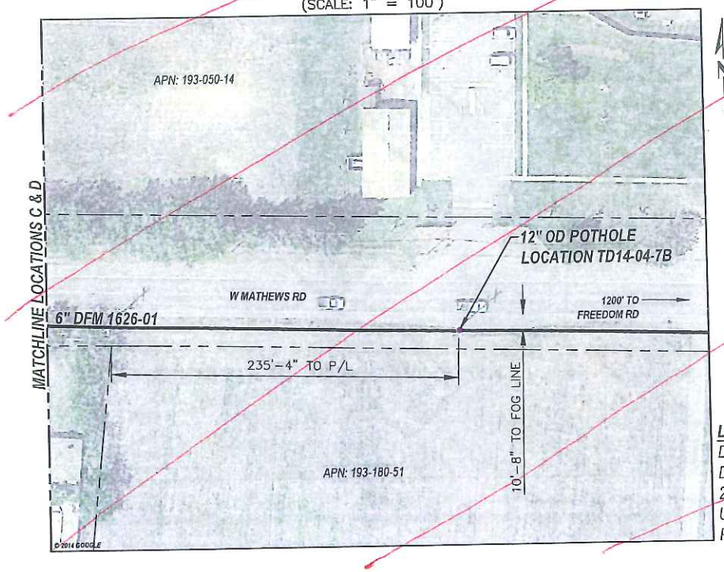

LOCATION TD14-04-7B
DFM 1626-01
DIG MP: 2.4748
2134795.279 / 13760268.676 (FEET)
UTMZ10 / NAD83
PIPE DIA.-6.625", PIPE W.T.-0.188"

COPY

PSRS# 30104

SAFETY PLEDGE
I ALWAYS PUT SAFETY FIRST.
I LOOK FOR AND ACT TO RESOLVE UNSAFE SITUATIONS.
I HELP AND ENCOURAGE OTHERS TO ACT SAFELY.

811 Know what's below. Call before you dig.

GTS
575 Lennon Ln. #250
Walnut Creek, CA
(925) 478-8530
Project No. 13015

NO.	DATE	DESCRIPTION	GM/SPEC	DWN	CHKD	SUPV	APVD BY
3	10/22/14	ADDED BELL HOLES TO LOCATIONS 5D, 6B, 8A, & 8B	41872666	GCW	GCW	NAM	NAM
2	9/10/14	DIMENSIONED LOCATIONS 5A–5D, & 6A–6B	41872666	GCW	GCW	LMK	LMK
1	9/8/14	DIMENSIONED LOCATIONS 1A, 2A, 3A, 3B, & 7A–7J	41872666	GCW	GCW	LMK	LMK
0	7/17/14	ISSUED FOR PERMIT	41872666	GCW	GCW	LMK	LMK

REVISIONS

APPROVED BY	
GM	41872666
SUPV	
DSGN	
DWN	GCW
CHKD	GCW
OK	LMK
DATE	7/17/14
SCALES	AS SHOWN

TD14–04
BASE TRANSMISSION DIGS
SAN JOAQUIN COUNTY, CA

PACIFIC GAS AND ELECTRIC COMPANY
SAN FRANCISCO, CALIFORNIA

BILL OF MATL
DWG LIST
SUPSDS
SUPSD BY
SHT NO. 03 OF 05 SHEETS
SKETCH 3

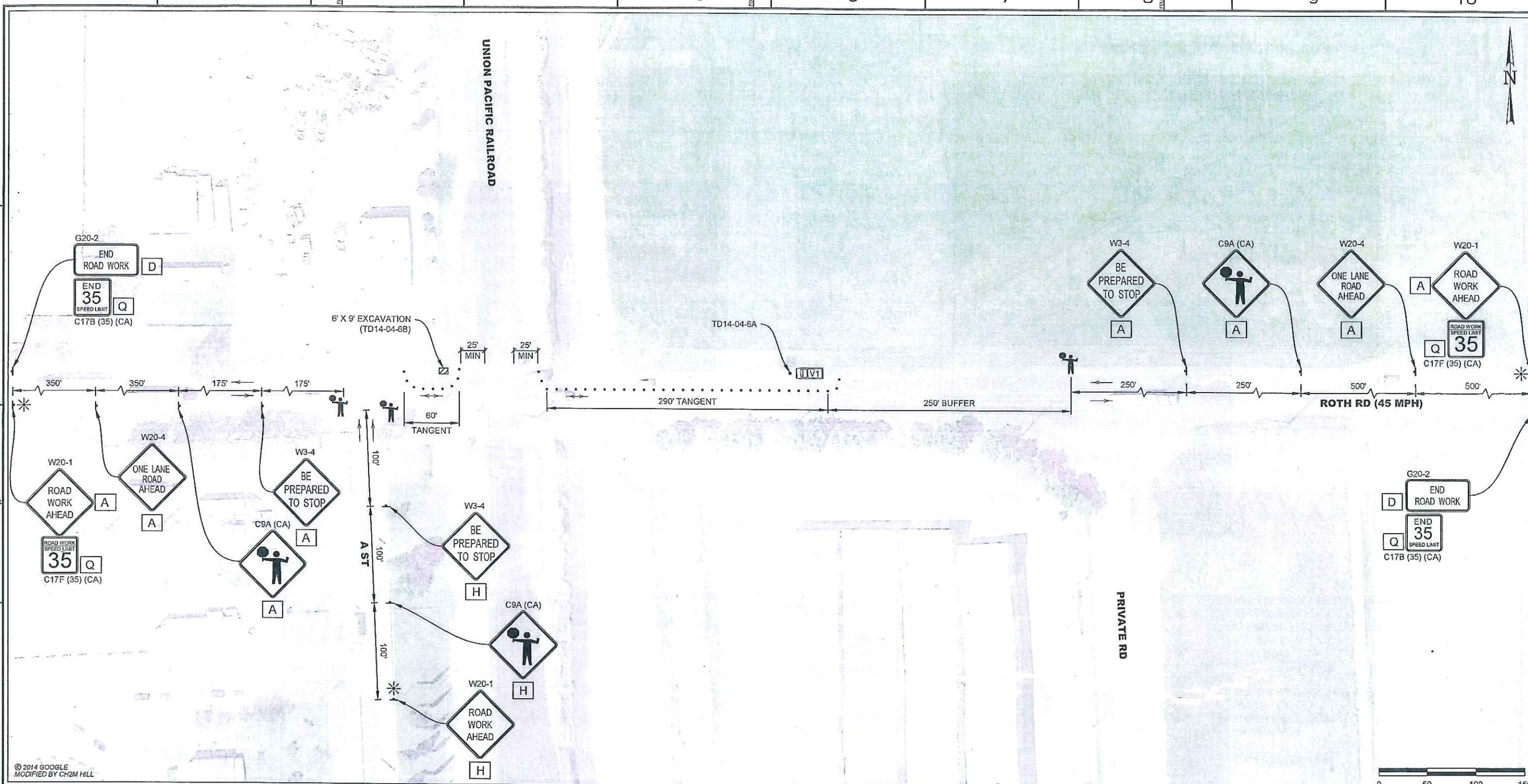

CONTRACTOR NOTES:

1. ALL TRAFFIC CONTROL DEVICES SHALL CONFORM TO THE LATEST EDITION OF CALIFORNIA MANUAL OF UNIFORM TRAFFIC CONTROL DEVICES (MUTCD) AND CALTRANS STANDARD PLANS AND SPECIFICATIONS.
2. THE LOCAL FIRE DEPARTMENT, SHERIFF/POLICE DEPARTMENT, CALIFORNIA HIGHWAY PATROL, LOCAL SCHOOL DISTRICT, TRANSIT SERVICE PROVIDERS AND UNITED STATES POSTAL SERVICE SHALL BE NOTIFIED 72 HOURS IN ADVANCE OF CONSTRUCTION WORK.
3. THE CONTRACTOR IS SOLELY RESPONSIBLE FOR THE REPAIR OF ANY DAMAGE TO EXISTING IMPROVEMENTS RESULTING FROM THE CONTRACTOR'S OPERATION. THIS REPAIR SHALL INCLUDE ALL CONSTRUCTION AND MATERIALS TO RESTORE THE SITE TO EXISTING CONDITIONS.
4. EACH ADVANCED WARNING SIGN ON EACH SIDE OF THE ROADWAY SHALL BE EQUIPPED WITH AT LEAST TWO FLAGS. FLASHING BEACONS SHALL BE PLACED AT THE LOCATION INDICATED FOR LANE CLOSURE DURING HOURS OF DARKNESS.
5. ALL WORKERS SHALL BE EQUIPPED WITH A REFLECTIVE VEST AND HARD HAT. ALL FLAGGERS SHALL ALSO BE EQUIPPED WITH A C28 "STOP/SLOW" PADDLE AND SHALL BE TRAINED IN THE PROPER FUNDAMENTALS OF FLAGGING TRAFFIC.
6. NO PARKING SIGNS SHALL BE PLACED 72 HOURS PRIOR TO SET UP. SIGNS SHALL BE POSTED EVERY 20 LINEAR FEET OF OCCUPIED SPACE WITH AT LEAST ONE SIGN AT EACH END OF OCCUPIED SPACE.
7. ANY CONFLICTING SIGNS WILL BE COVERED FOR THE LENGTH OF THE JOB.
8. CONTRACTOR SHALL MAINTAIN EMERGENCY VEHICLE AND DRIVEWAY ACCESS AT ALL TIMES.
9. Y&C TRANSPORTATION CONSULTANTS ASSUMES NO LIABILITY WHEN CONTRACTOR DOES OWN SET UP OR MAKES CHANGES TO THE ORIGINAL TRAFFIC CONTROL PLAN.
10. CITY/COUNTY ENGINEER OR HIS REPRESENTATIVE HAS THE AUTHORITY TO INITIATE FIELD CHANGES TO ASSURE PUBLIC SAFETY.
11. CONTRACTOR SHALL PROVIDE TRAFFIC CONTROL PLAN FOR CONSTRUCTION AREAS WHICH ARE NOT COVERED BY THESE TRAFFIC CONTROL PLANS.
12. PLANS ARE ACCURATE FOR TRAFFIC CONTROL WORK ONLY. POTHOLE LOCATION IS APPROXIMATE AND FOR REFERENCE ONLY

LEGEND

- • = TRAFFIC CONE (SEE CALTRANS RSP T9 FOR SPACING)
- = TEMPORARY SIGN POST
- ✳ = PORTABLE FLASHING BEACON
- → = TRAFFIC FLOW DIRECTION

SIGN PANEL SIZE	
A	48" X 48"
D	48" X 24"
H	36" X 36"
Q	24" X 24"

REGISTERED PROFESSIONAL ENGINEER K. DANIEL YAU No. 34611 Exp. 3/31/15 CIVIL STATE OF CALIFORNIA
10/23/14

NO.	DATE	DESCRIPTION	GM/SPEC	DWN	CHKD	SUPV	APVD BY
1	10/23/14	REVISED FOR PERMIT	41872666	JEH	VB	KDY	
0	07/22/14	ISSUED FOR PERMIT	41872666	JEH	VB	KDY	

REVISIONS

APPROVED BY	
GM	41872666
SUPV	
DSGN	VB
DWN	JEH
CHKD	VB
OK	KDY
DATE	10/23/14
SCALES	AS SHOWN

JEH
VB
KDY

TD14–04
TRAFFIC CONTROL PLAN
TD14–04–6A & TD14–04–6B
FRENCH CAMP, CALIFORNIA

PACIFIC GAS AND ELECTRIC COMPANY
SAN RAMON, CALIFORNIA

MICROFILM
BILL OF MATL
DWG LIST
SUPSDS
SUPSD BY
SHEET NO. 9 OF 18 SHEETS
41872666 0