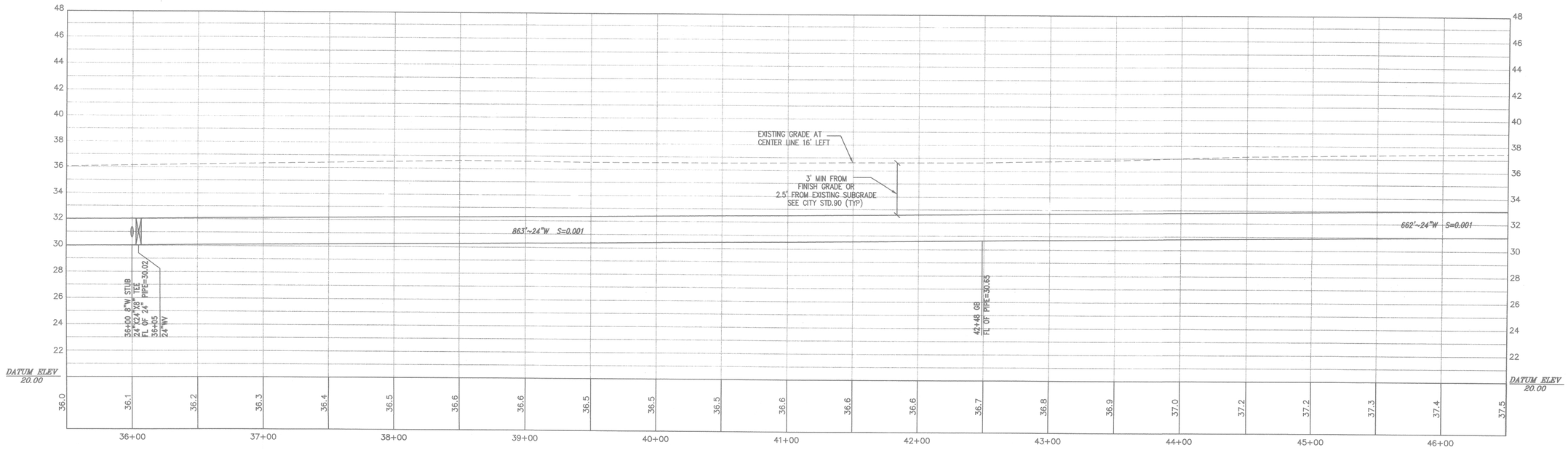

PROFILE

SCALE: 1"= 40' HORIZ.
1"= 4' VERT.

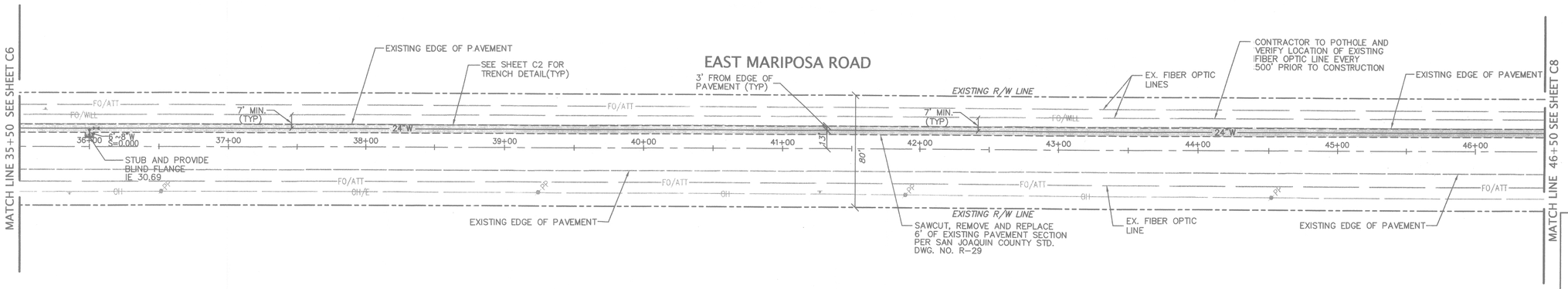

PLAN

SCALE: 1"= 40'

LEGEND

NEW PAVEMENT AREA

SAWCUT LINE

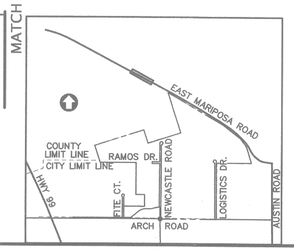

CA: 1-800-227-2600
CALL BEFORE YOU DIG
UNDERGROUND SERVICE ALERT
CA: 1-800-227-2600
CALL TWO WORKING DAYS BEFORE YOU DIG

REGISTERED PROFESSIONAL ENGINEER
CHARLES R. MCCALLUM
No. 53447
Exp. 6-30-09
CIVIL
STATE OF CALIFORNIA

KIER & WRIGHT
CIVIL ENGINEERS & SURVEYORS, INC.
1233 Quarry Lane, Suite 145
Pleasanton, California 94566
(925) 249-6555
Fax (925) 249-6563

IMPROVEMENT PLANS

EAST MARIPOSA ROAD WATERLINE

STA 35+50 TO STA 46+50

DEPARTMENT OF PUBLIC WORKS
CITY OF STOCKTON, CALIFORNIA

REVISION NO.		DATE	BY	APPROVED

SCALE:	AS SHOWN
DESIGNED BY:	CM
DRAWN BY:	CFJ
CHECKED BY:	CM
RECORD DWG:	

APPROVED BY: DATE: 11/21/08
CITY ENGINEER
STOCKTON, CALIFORNIA

SHEET NO.
C7
OF 19 SHEETS
PROJECT NO.
A07567

5085.6C

Z:\2007\A07567\OFFSITE PLANS\A07567-ST-IMP.dwg 11/17/2008 9:21:07 AM PST