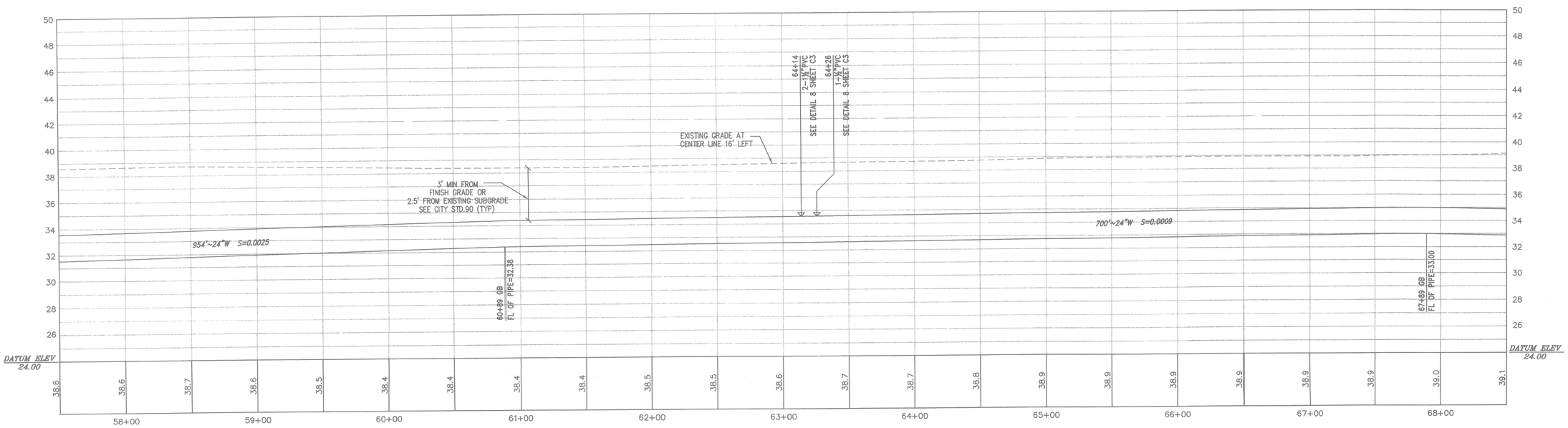

PROFILE

SCALE: 1"= 40' HORIZ.
1"= 4' VERT.

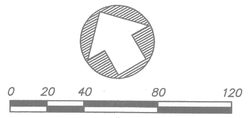

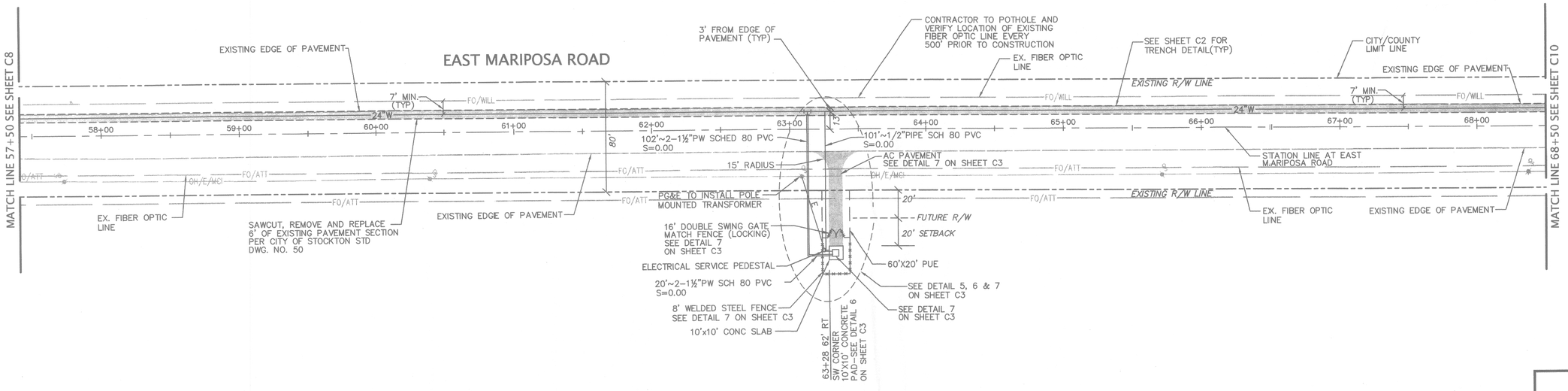

PLAN

SCALE: 1"= 40'

LEGEND

NEW PAVEMENT AREA

SAWCUT LINE

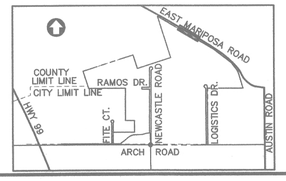

CA: 1-800-227-2600
CALL BEFORE YOU DIG
UNDERGROUND SERVICE ALERT
CA: 1-800-227-2600
CALL TWO WORKING DAYS BEFORE YOU DIG

REGISTERED PROFESSIONAL ENGINEER CHARLES R. MCCALLUM No. 58[illegible] Exp. 6-30-09 CIVIL STATE OF CALIFORNIA

KIER & WRIGHT
CIVIL ENGINEERS & SURVEYORS, INC.
1233 Quarry Lane, Suite 145 (925) 249-6555
Pleasanton, California 94566 Fax (925) 249-6563

IMPROVEMENT PLANS

EAST MARIPOSA ROAD WATERLINE

STA 57+50 TO STA 68+50

DEPARTMENT OF PUBLIC WORKS
CITY OF STOCKTON, CALIFORNIA

REVISION NO.		DATE	BY	APPROVED

SCALE: AS SHOWN	APPROVED BY:	DATE: 11/21/08	SHEET NO. C9
DESIGNED BY: CM	PLANNING		OF 19 SHEETS
DRAWN BY: CFJ	Reed Hogg		PROJECT NO. A07567
CHECKED BY: CM	CITY ENGINEER STOCKTON, CALIFORNIA		
RECORD DWG:			

5085.8C

Z:\2007\A07567\OFFSITE PLANS\A07567-ST-IMP.dwg 11/17/2008 9:21:07 AM PST