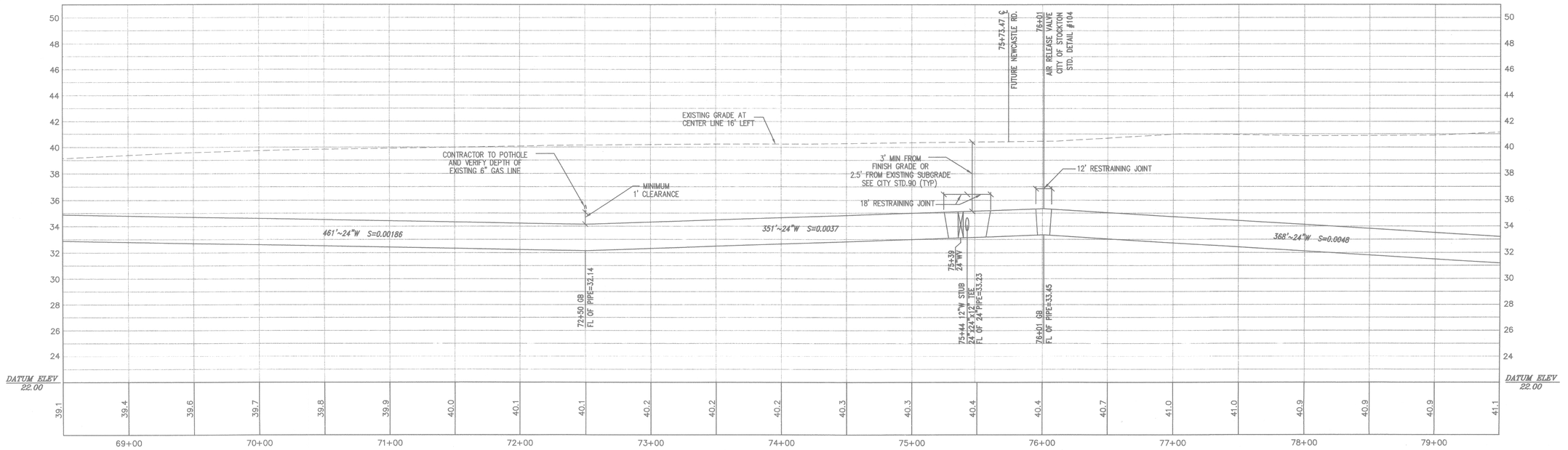


## PROFILE

SCALE: 1"= 40' HORIZ.
1"= 4' VERT.

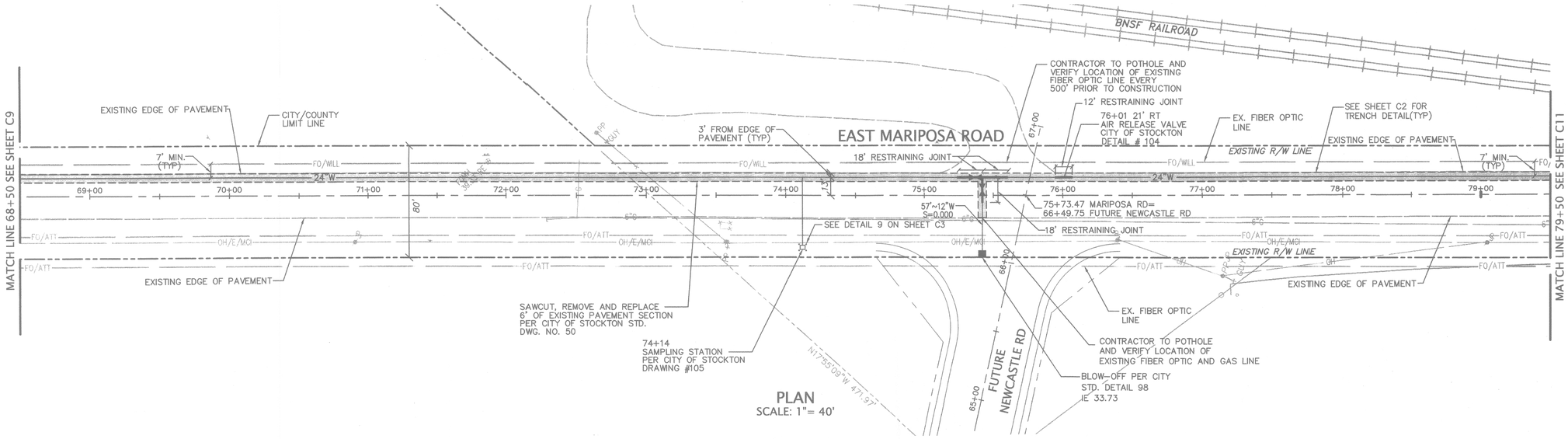


## PLAN

SCALE: 1"= 40'

## LEGEND

NEW PAVEMENT AREA

SAWCUT LINE

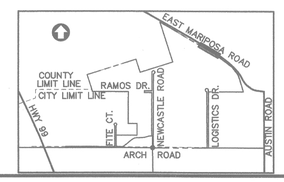



KIER & WRIGHT
CIVIL ENGINEERS & SURVEYORS, INC.
1233 Quarry Lane, Suite 145 (925) 249-6555
Pleasanton, California 94566 Fax (925) 249-6563


IMPROVEMENT PLANS

# EAST MARIPOSA ROAD WATERLINE

STA 68+50 TO STA 79+50

DEPARTMENT OF PUBLIC WORKS
CITY OF STOCKTON, CALIFORNIA

ICA: 1-800-227-2600 CALL BEFORE YOU DIG USA UNDERGROUND SERVICE ALERT
ICA: 1-800-227-2600 CALL TWO WORKING DAYS BEFORE YOU DIG

REGISTERED PROFESSIONAL ENGINEER CHARLES R. MCCALLUM No. 53440 Exp. 6-30-09 CIVIL STATE OF CALIFORNIA

| REVISION NO. | | DATE | BY | APPROVED |
|---|---|---|---|---|
| | | | | |

| | | | |
|---|---|---|---|
| SCALE: AS SHOWN | APPROVED BY: | DATE: 11/21/08 | SHEET NO. C10 OF 19 SHEETS |
| DESIGNED BY: CM | RA/NW | | |
| DRAWN BY: CFJ | Reed Hog | | PROJECT NO. A07567 |
| CHECKED BY: CM | CITY ENGINEER STOCKTON, CALIFORNIA | | |
| RECORD DWG: | | | |

5085.9C

Z:\2007\A07567\OFFSITE PLANS\A07567-ST-IMP.dwg 11/17/2008 9:21:07 AM PST