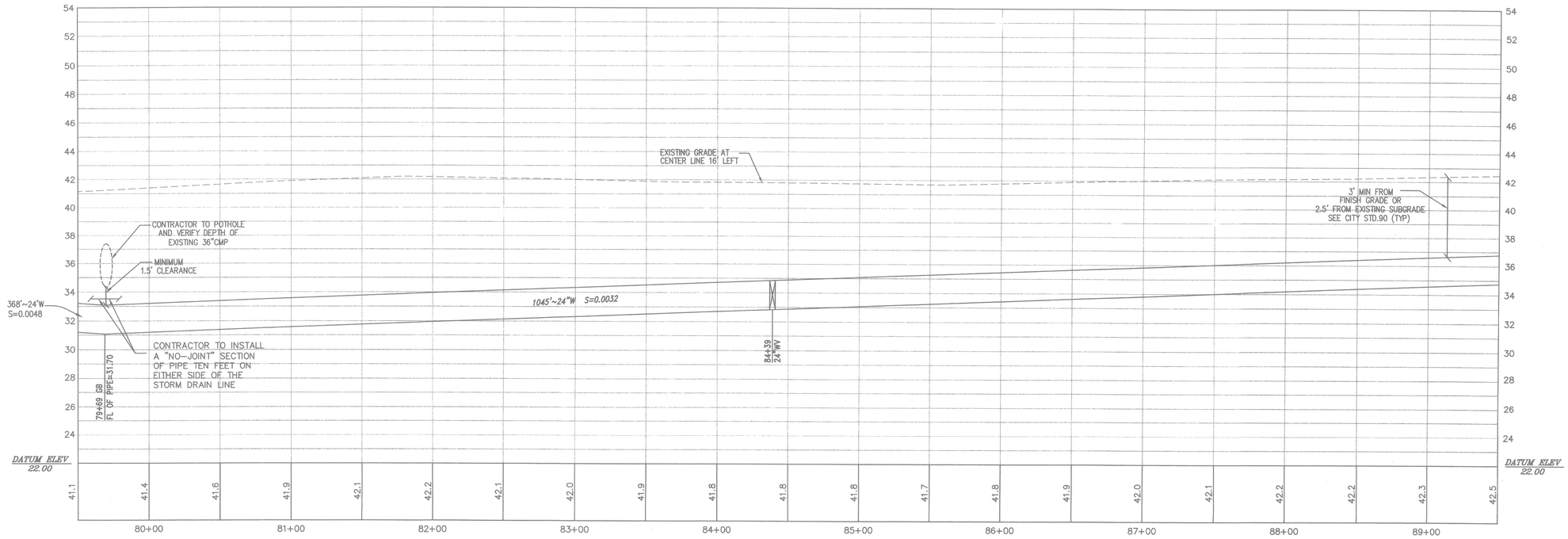

PROFILE

SCALE: 1"= 40' HORIZ.
1"= 4' VERT.

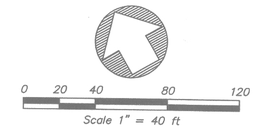

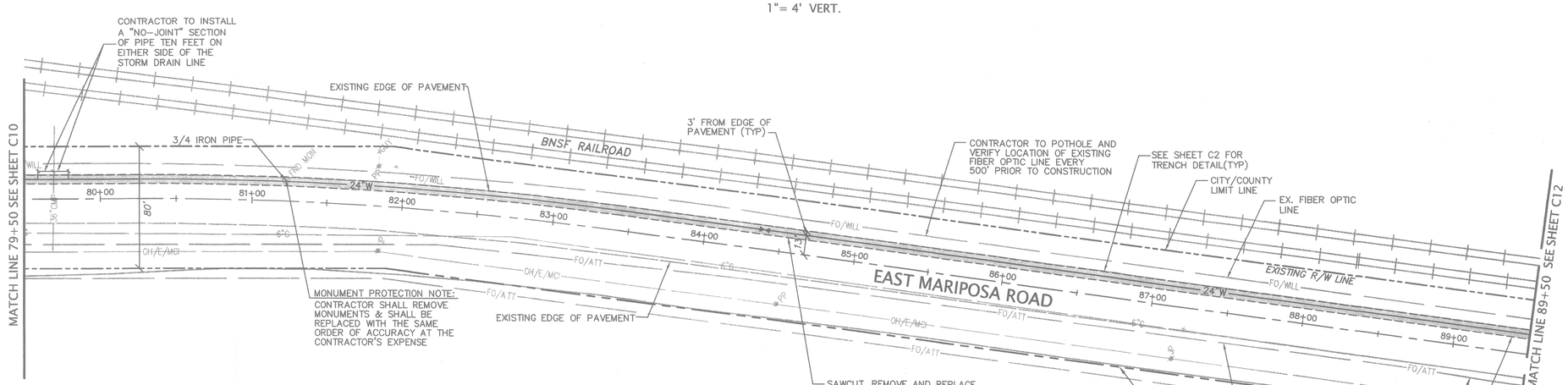

PLAN

SCALE: 1"= 40'

LEGEND

NEW PAVEMENT AREA

SAWCUT LINE

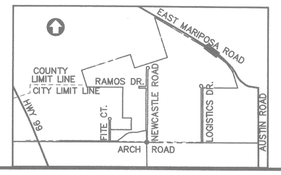

KIER & WRIGHT
CIVIL ENGINEERS & SURVEYORS, INC.
1233 Quarry Lane, Suite 145 (925) 249-6555
Pleasanton, California 94566 Fax (925) 249-6563

IMPROVEMENT PLANS

EAST MARIPOSA ROAD WATERLINE

STA 79+50 TO STA 89+50

DEPARTMENT OF PUBLIC WORKS
CITY OF STOCKTON, CALIFORNIA

CA: 1-800-227-2600 CALL BEFORE YOU DIG UNDERGROUND SERVICE ALERT CA: 1-800-227-2600 CALL TWO WORKING DAYS BEFORE YOU DIG

REGISTERED PROFESSIONAL ENGINEER CHARLES R. MCCALLEY No. 34[illegible] Exp. 6-30-09 CIVIL STATE OF CALIFORNIA

REVISION NO.		DATE	BY	APPROVED

SCALE:	AS SHOWN	APPROVED BY: DATE: 11/21/08	SHEET NO. C11
DESIGNED BY:	CM		OF 19 SHEETS
DRAWN BY:	CFJ		PROJECT NO. A07567
CHECKED BY:	CM		
RECORD DWG:		CITY ENGINEER STOCKTON, CALIFORNIA	

5085.10C

Z:\2007\A07567\OFFSITE PLANS\A07567-ST-IMP.dwg 11/17/2008 9:21:07 AM PST