

PROFILE

SCALE: 1"= 40' HORIZ.
1"= 4' VERT.

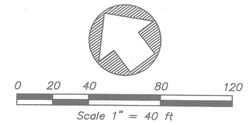

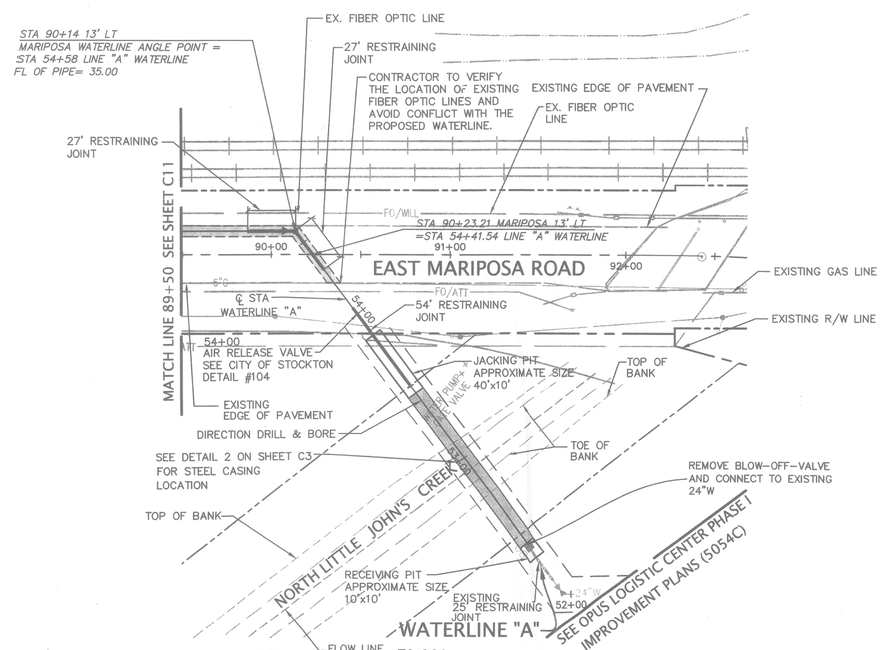

PLAN

SCALE: 1"= 40'

LEGEND

NEW PAVEMENT AREA

SAWCUT LINE

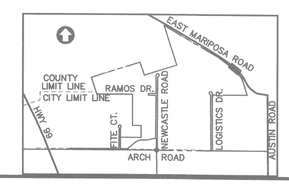

KIER & WRIGHT
CIVIL ENGINEERS & SURVEYORS, INC.
1233 Quarry Lane, Suite 145
Pleasanton, California 94566
(925) 249-6555
Fax (925) 249-6563

CA: 1-800-227-2600
CALL BEFORE YOU DIG
UNDERGROUND SERVICE ALERT
CA: 1-800-227-2600
CALL TWO WORKING DAYS BEFORE YOU DIG

REGISTERED PROFESSIONAL ENGINEER
CHARLES R. MCCLATCHY
No. 34347
Exp. 6-30-09
CIVIL
STATE OF CALIFORNIA

IMPROVEMENT PLANS

EAST MARIPOSA ROAD WATERLINE

STA 89+50 TO 90+23.21 = STA 54+41.54 TO STA 52+00

DEPARTMENT OF PUBLIC WORKS
CITY OF STOCKTON, CALIFORNIA

REVISION NO.		DATE	BY	APPROVED

SCALE: AS SHOWN	APPROVED BY:	DATE: 11/21/08	SHEET NO. C12
DESIGNED BY: CM			OF 12 SHEETS
DRAWN BY: CFJ			PROJECT NO. A07567
CHECKED BY: CM			
RECORD DWG:	CITY ENGINEER STOCKTON, CALIFORNIA		

5085.11C

Z:\2007\A07567\OFFSITE PLANS\A07567-ST-IMP.dwg 11/17/2008 9:21:07 AM PST