COUNTY OF SAN JOAQUIN

DEPARTMENT OF PUBLIC WORKS

P.0. BOX 1810-1810 E. HAZELTON AVENUE
STOCKTON, CALIFORNIA 95201
(209) 468-3000
FAX # (209) 468-9324

Permit No: **PS-0902665**
Date Issued: 12/07/2009
Exp. Date: 03/15/2010
Project No: PWP110005
Quad: ES

UE/CR/PM NO:7612769

RIDER

ENCROACHMENT PERMIT

To: AT & T - STOCKTON
2300 E. EIGHT MILE RD.
STOCKTON, CA 95210

Encroachment Type:

Trench	Concrete pad		

Location:
S/S OF MARSH AVE. 60' W/O ANTHONY AVE.

In compliance with your request of **12/07/2009** , permission is hereby granted to do work in County right-of-way as shown on attached application and subject to all the terms, conditions and restrictions written below or printed as general or special provisions on any part of this form. See reverse side and attached sheet, if any.

Trench excavations for service connections will not be permitted within ten feet (10') of pavement centerline unless otherwise approved by the Director. Surface of trench patches shall match in kind and be smooth and even with that of abutting surface. Special attention shall be given to depth of utilities through roadside area in anticipation of future drainage facilities, road profile and/or frontage development. All underground utility facilities are to be established and accurately dimensioned on sketches from surveyed centerline of road right of way, or from right of way (border) lines.

The Department of Public Works, Field Inspection Section shall receive a notice at least forty-eight hours prior to beginning any work within the County right of way. All work performed under this permit shall conform to the rules and regulations pertaining to safety established by the California Division of Industrial Safety and Cal-OSHA.

The jobsite shall be kept in a safe condition at all times by the daily removal of any excess dirt or debris which might be a hazard to either pedestrian or automobile traffic. All necessary traffic convenience and warning devices and personnel shall be provided, placed and maintained by and at the sole expense of the Permittee in accordance with the latest edition of the CALTRANS Manual of Traffic Control.

After completion of the work permitted herein, all debris, lumber, barricades, or any excess material shall be removed and the jobsite left in a neat workmanlike manner. Immediately following completion of construction permitted herein, Permittee shall fill out and mail notice of completion provided by Grantor.

Special Comments:

Traffic Control Per MUTCD - See Attached Revised Drawings

FORMS:

SS/WW, R-29		

Est. Permit Fee: $383.80

THOMAS R. FLINN, Director
Department of Public Works

By: _____
Permit Section

WHITE	-Permitee
GOLDENROD	-PWD Central File
YELLOW	-Field Inspection
PINK	-Permit Section

ENCROACHMENT PERMIT

GENERAL PROVISIONS

1. This permit is issued under and subject to all laws and ordinances of agencies governing the encroachment herein permitted. See the following references:
   STREETS AND HIGHWAYS CODE
   1. Division 1, Chapter 3
   2. Division 2, Chapter 2, Section 942
   3. Division 2, Chapter 4, Section 1126
   4. Division 2, Chapter 6

   SAN JOAQUIN COUNTY ORDINANCES NUMBERED: 324, 441, 648, 662, 672, 695, 700, 860, and 892.

2. It is understood and agreed by the Permittee that the doing of any work under this permit shall constitute an acceptance of all the provisions contained herein and failure on the Permittee's part to comply with any provision will be cause for revocation of this permit. Except as otherwise provided for public agencies and franchise holders, this permit is revocable on five days notice.

3. All work shall be done subject to the supervision of and the satisfaction of the grantor. The Permittee shall at all times during the progress of the work keep the County Highway in as neat and clean a condition as is possible and upon completion of the work granted herein, shall leave the County Highway in a thoroughly neat, clean and usable condition.

4. The Permittee also agrees by the acceptance of this permit to properly maintain any encroachment structure placed by the Permittee on any part of the County Highway and to immediately repair any injury to any portion of the highway, which occurs as a result of the maintenance of the said encroachment structure, until such time as the Permittee may be relieved of the responsibility of such maintenance of the encroachment structure by the County of San Joaquin.

5. The Permittee also agrees by the acceptance of this permit to make, at its own expense, such repairs as may be deemed necessary by the County Director of Public Works or his representative.

6. It is further agreed by the Permittee that whenever construction, reconstruction or maintenance work upon the highway may. require, the installation provided for herein shall, upon request of the County Department of Public Works, be immediately moved by and at the sole expense of the Permittee.

7. No material used for fill or backfill in the construction of the encroachment shall be borrowed or taken from within the County right of way.

8. All work shall be planned and carried out so that there will be as little inconvenience as possible to the traveling public. No material shall be stacked within eight feet (8') of the edge of the pavement or traveled way unless otherwise provided herein. Adequate provision shall be made for the protection of the traveling public. Barricades shall be placed, With approved Signs and lights at light, and flagmen shall be employed, all as may be required by the particular work in progress.

9. The Permittee, by the acceptance of this permit, shall assume full responsibility for all liability for personal injury or damage to property which may arise out of the work herein permitted or which may arise out of the failure of the part of the Permittee to do the work provided for under this permit. In the event any .claim of such liability is made against the County of San Joaquin or any department, official or employee thereof, the Permittee shall defend, indemnify, and hold them and each of them harmless for such claim.

10. All backfill material is to be moistened as necessary and thoroughly compacted with mechanical means. If required by the County Director of Public Works, such backfill shall consist of gravel or crushed rock. The Permittee shall maintain the surface over structures placed hereunder as may be necessary to insure the return of the roadway to a completely Stable condition and until relieved of such responsibility by the County Department of Public Works. Wherever a gravel, crushed rock or asphalt surfacing is cut or damaged in the work of placing an encroachment structure, such material shall either be separately stored and replaced in the roadway as nearly as possible.in its original state or shall be replaced in kind, and the roadway shall be left in at least as good a condition as It was before the commencement of operations of placing the encroachment structure.

11. Whenever necessary to, secure permission from abutting property owners, such authority must be secured by the Permittee prior to starting work..

12. The future safety and convenience of the traveling public shall be given every consideration in the location and type of construction.

NOTES:

1. CALL USA 48 HRS PRIOR TO TRENCHING OR BORING 1-800-227-2600
2. COMPLY WITH ALL PERMIT PROVISIONS
3. RESTORE ALL SURFACES AND VEGETATION TO LIKE OR BETTER CONDITION
4. EXPOSE ALL CONFLICTING SUBSTRUCTURES/UTILITYS
5. USE APPROVED SAFETY DEVICES
6. USE APPROVED TRAFFIC CONTROL MEASURES
7. NOTIFY THE PERMITTING AUTHORITY 72 HRS IN ADVANCE OF CONSTRUCTION
8. CONTACT PROPERTY OWNERS 24 HRS IN ADVANCE OF ANY CONSTRUCTION
9. NOTIFY PGE INSPECTION 48 HRS IN ADVANCE OF CONSTRUCTION; 209-942-1786.
10. NO MORE THAN 330 DEGREES OF BENDS IN ONE RUN
11. ONLY APPROVED MATERIAL WILL BE USED
12. MIN. 18 INCHES OF COVER REQUIRED
13. VERTICAL BENDS MIN. 24 INCH RADIUS
14. HORIZONTAL BENDS MIN. 36 INCH RADIUS
15. ALL CONDUITS WILL BE PROVEN AND MULE TAPE INSTALLED
16. REFER TO PGE ELECTRIC & GAS SERVICE REQUIREMENTS•GREENBOOK• OR SEPERATE PGE DRAWING. CONTACT YOUR PGE REP. FOR COPIES.

LEGEND

FL= FOG LINE
CL= CENTER LINE
FC= FACE OF CURB
BOW= BACK OF WALK
ROW= RIGHT OF WAY
PUE= PUBLIC UTILITIES EASEMENT
BC= BEGINNING OF CURVE
EC= END OF CURVE

- FIRE HYDRANT
- STREET LIGHT
- TRAFFIC LITE CONTROL UG
- G GAS METER
- P POWER METER
- POWER PEDESTAL
- TRANSFORMER
- WATER VALVE
- PEDESTAL
- TREE/BUSH
- GROUND COVER
- PRIVATE DRIVEWAY/SIDWALK
- UTILITY POLE

5026 E MARSH VRAD PLACEMENT

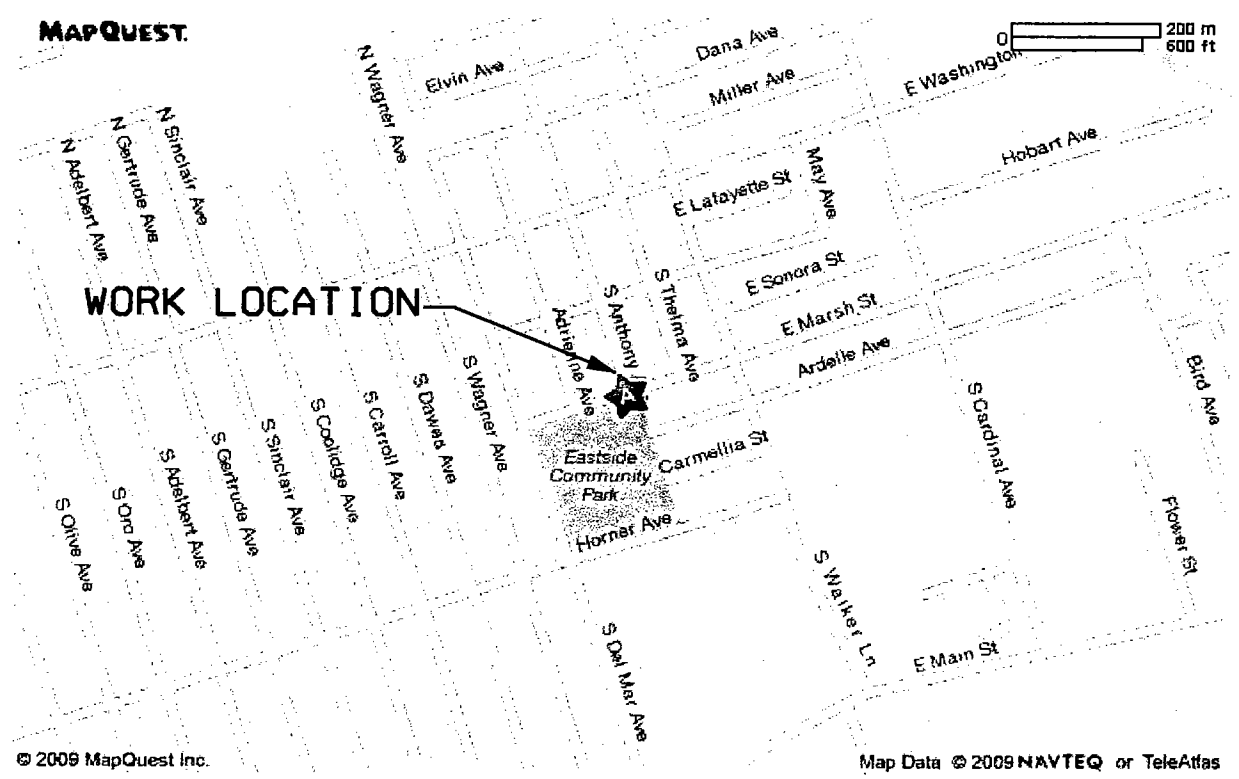

M.O.P. REQUIRED
CATEGORY # 3
FOLLOW PROCEDURES AS DETAILED IN NORTHERN SECTOR PLAN FOE PROTECTION OF UNDERGROUND AND BURIED CABLES
M.O.P. DATED:

CALL USA
800-227-2600
BEFORE DIGGING

NOTE:
SEVERAL TELEPHONE CABLES AND OTHER UNDERGROUND UTILITIES NOT SHOWN FOR CLARITY.

VERIFY CABLE SHEATH BONDS & GROUNDS

NOTE:
SEVERAL CABLES NOT SHOWN FOR CLARITY.



at&t		Ref	Date Service Req
RNO (ARES)	Geo Loc UE73	WC: STOCKTON MAIN	Date Issued
Municipality STOCKTON	County SJC	Township	1/4Sec / Tax Dist
Location & Description: 526 E MARSH FTTN NODE			
ENG'R ARC VØSDELA60	ENGINEER TY WESTON	Tel# 474-4366	PLR / Maj. Code:
REVISIONS:			EWO: 7612769 / DESIGN #
			PRINT / OF

CONFIDENTIAL
SOLELY FOR USE BY EMPLOYEES OF AT&T WHO HAVE A NEED TO KNOW. NOT TO BE DISCLOSED TO OR USED BY ANY OTHER PERSON WITHOUT PRIOR AUTHORIZATION

PLACE ALP-448 VRAD ATARTER CABINET, TAN
W/ ATTACHED POWER PED

PLACE 10X8X5' CONCRETE PAD

PLACE 4 GROUND RODS IN INSPECTION
BOXES AT CORNERS OF NEW PAD

PLACE COVER OVER STUBBED OUT CONDUITS OF
FUTURE VRAD CABINET.

CALL USA
800-227-2600
BEFORE DIGGING

CAUTION!
LOCATION & DEPTH OF EXISTING SUBSTRUCTURES ARE NOT GUARENTEED. OTHER SUBSURFACE STRUCTURES NOT SHOWN MAY EXIST.

NOTE: ALL OTHER CABLES OMITTED FOR CLARITY.

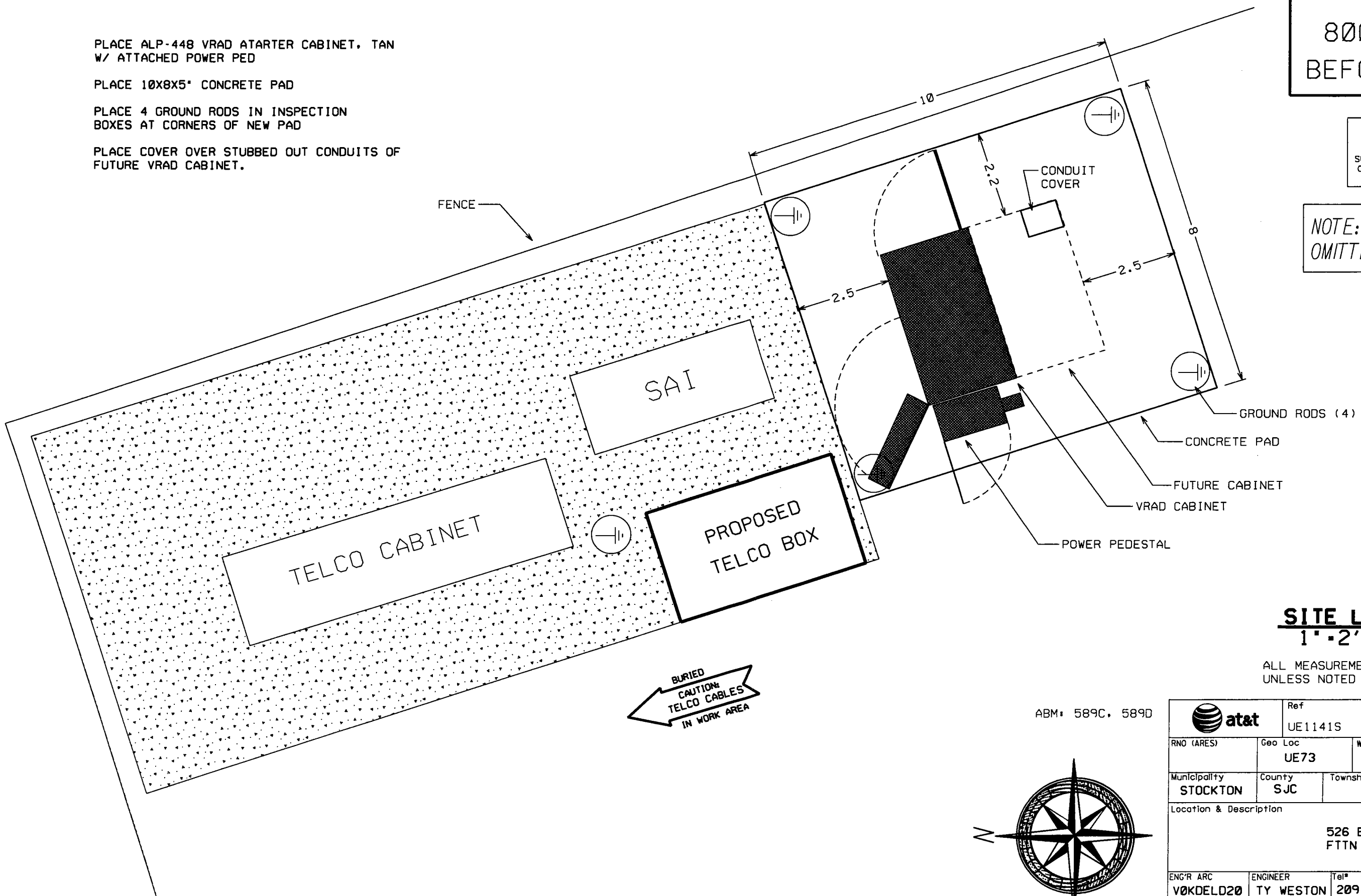

SITE LAYOUT
1" = 2' -06"

ALL MEASUREMENTS IN FEET
UNLESS NOTED OTHERWISE

ABM: 589C, 589D

PLACE #2 GROUND WIRE FROM VRAD TO SAI
PER ATT-TELCO-JA-000-000-599 SECTION 7.2

at&t	Ref UE1141S			Date Req
RNO (ARES)	Geo Loc UE73	WC: STOCKTON MAIN		Date Issued 1/10
Municipality STOCKTON	County SJC	Township	¼Sec	Tax Dist 29866626
Location & Description: 526 E MARSH FTTN NODE				
ENG'R ARC VØKDELD20	ENGINEER TY WESTON	Tel# 209-474-4366		PLR
REVISIONS:				Maj. Code:
				EWO: 7612769 DESIGN #
				PRINT OF

CONFIDENTIAL
SOLELY FOR USE BY EMPLOYEES OF AT&T WHO HAVE A NEED TO KNOW. NOT TO BE DISCLOSED TO OR USED BY ANY OTHER PERSON WITHOUT PRIOR AUTHORIZATION

PLACE TELCO BOX

SB 2899
PTS-3660
3X5X4

4C
PID 000600064

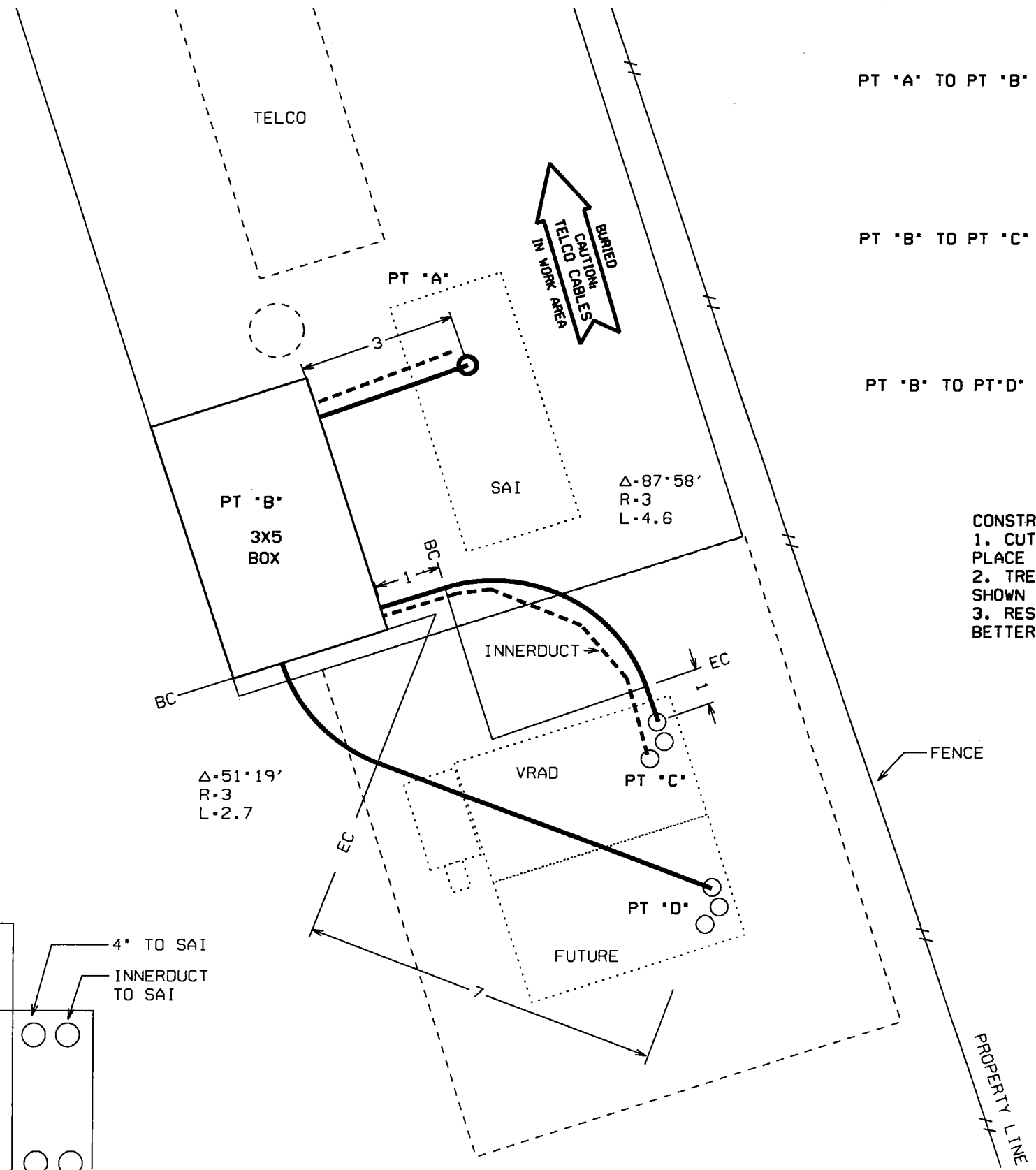

PT "A" TO PT "B" 3' PM 1 DU ◯ 4C
1-4" C-PC

3" NPM 1 DU ◯ 845C
1-2" INNERDUCT

PT "B" TO PT "C" 7' PM 1 DU ◯ 4C
1-4" C-PC

7' NPM 1 DU ◯ 845C
1-2" INNERDUCT

PT "B" TO PT"D" 10' PM 1 DU ◯ 4C
1-4" C-PC

CONSTRUCTION NOTES:
1. CUT OUT EXISTING CONCRETE PAD AND PLACE NEW 3X5 BOX.
2. TRENCH IN CONDUITS AND INNERDUCT AS SHOWN ON DRAWING.
3. RESTORE ALL SURFACES TO LIKE OR BETTER CONDITION.

CALL USA
800-227-2600
BEFORE DIGGING

CAUTION!
LOCATION & DEPTH OF EXISTING SUBSTRUCTURES ARE NOT GUARENTEED. OTHER SUBSURFACE STRUCTURES NOT SHOWN MAY EXIST.

NOTE: ALL OTHER CABLES OMITTED FOR CLARITY.

M.O.P. REQUIRED
CATEGORY # 3
FOLLOW PROCEDURES AS DETAILED IN NORTHERN SECTOR PLAN FOE PROTECTION OF UNDERGROUND AND BURIED CABLES
M.O.P. DATED:

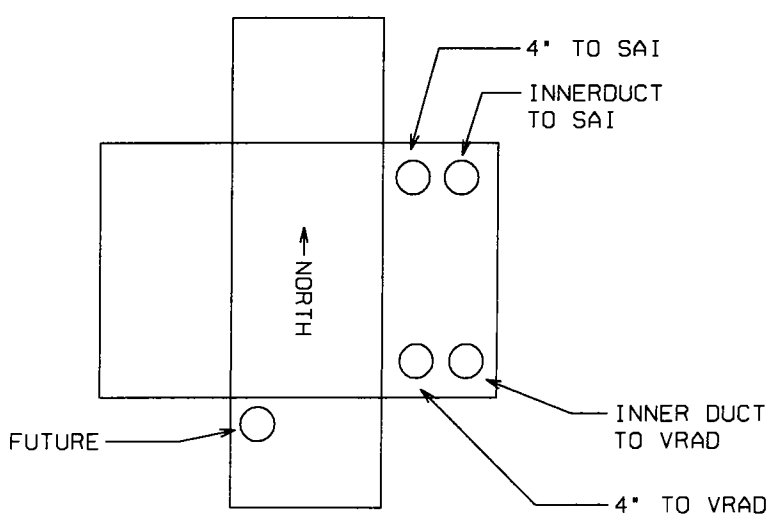

ABM: 589C, 589D



TELCO CONDUIT
1" = 2'-06"

ALL MEASUREMENTS IN FEET
UNLESS NOTED OTHERWISE

PLACE #2 GROUND WIRE FROM VRAD TO SAI
PER ATT-TELCO-JA-000-000-599 SECTION 7.2

at&t	Ref UE1141S			Date Req
RNO (ARES)	Geo Loc UE73	WC: STOCKTON MAIN		Date Issued 1/10
Municipality STOCKTON	County SJC	Township	¼Sec	Tax Dist 29866626
Location & Description 526 E MARSH FTTN NODE				
ENG'R ARC V0KDELD20	ENGINEER TY WESTON	Tel# 209-474-4366		PLR
REVISIONS:				Maj. Code:
				EWO: 7612769 DESIGN #
				PRINT OF

CONFIDENTIAL
SOLELY FOR USE BY EMPLOYEES OF AT&T WHO HAVE A NEED TO KNOW. NOT TO BE DISCLOSED TO OR USED BY ANY OTHER PERSON WITHOUT PRIOR AUTHORIZATION

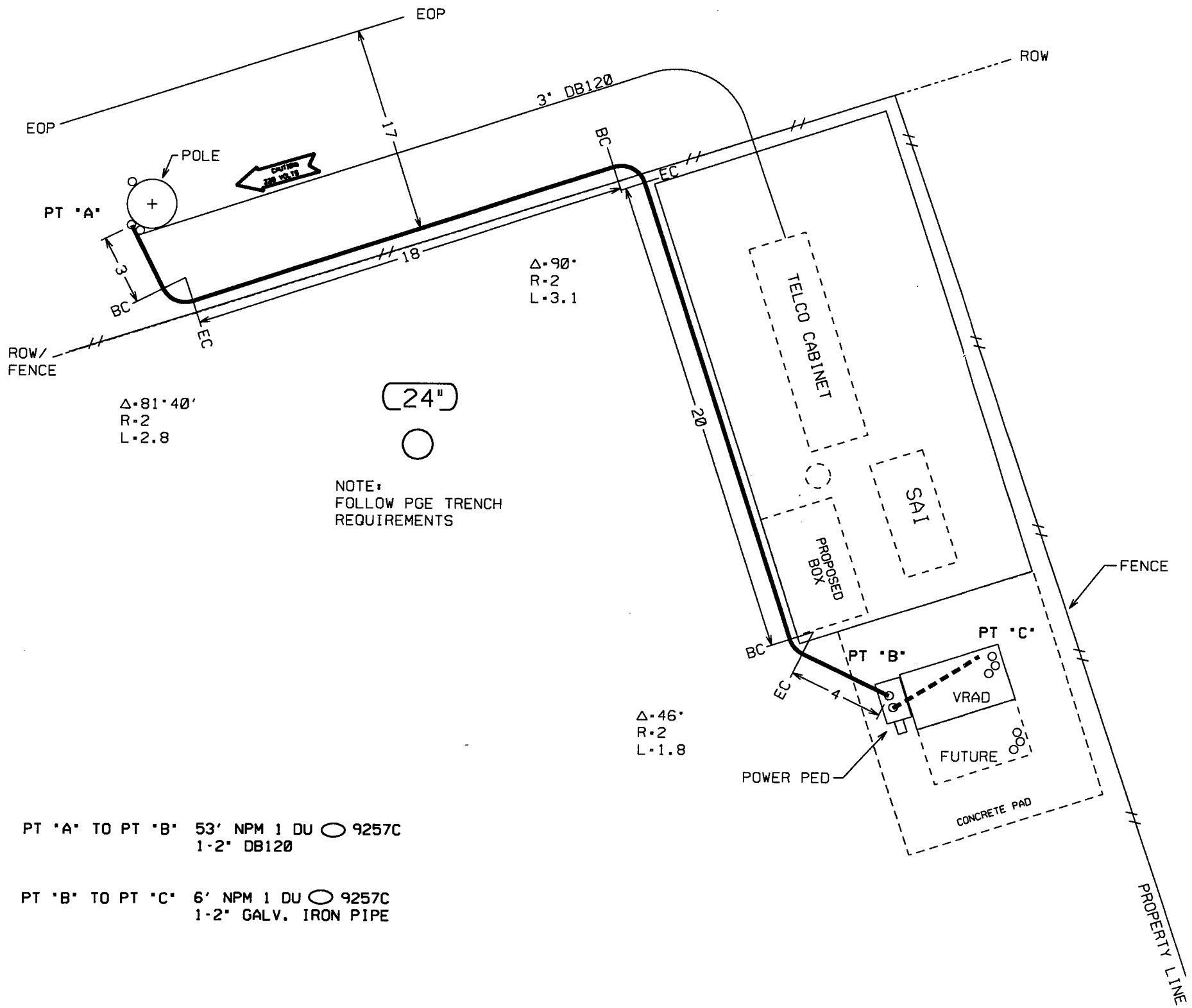

PT "A" TO PT "B" 53' NPM 1 DU ◯ 9257C
1-2" DB120

PT "B" TO PT "C" 6' NPM 1 DU ◯ 9257C
1-2" GALV. IRON PIPE

PLACE #2 GROUND WIRE FROM VRAD TO SAI
PER ATT-TELCO-JA-000-000-599 SECTION 7.2

CALL USA
800-227-2600
BEFORE DIGGING

CAUTION!
LOCATION & DEPTH OF EXISTING SUBSTRUCTURES ARE NOT GUARENTEED. OTHER SUBSURFACE STRUCTURES NOT SHOWN MAY EXIST.

NOTE: ALL OTHER CABLES OMITTED FOR CLARITY.

M.O.P. REQUIRED
CATEGORY # 3
FOLLOW PROCEDURES AS DETAILED IN NORTHERN SECTOR PLAN FOE PROTECTION OF UNDERGROUND AND BURIED CABLES M.O.P. DATED:

POWER CONDUIT
1"=5'-00"

ALL MEASUREMENTS IN FEET
UNLESS NOTED OTHERWISE

ABM: 589C, 589D



at&t	Ref UE1141S			Date Req
RNO (ARES)	Geo Loc UE73	WC: STOCKTON MAIN		Date Issued 1/10
Municipality STOCKTON	County SJC	Township	¼Sec	Tax Dist 29866626
Location & Description: 526 E MARSH FTTN NODE				
ENG'R ARC VØKDELD20	ENGINEER TY WESTON	Tel# 209-474-4366		PLR
REVISIONS:				Maj. Code:
				EWO: 7612769 DESIGN #
				PRINT OF

CONFIDENTIAL
SOLELY FOR USE BY EMPLOYEES OF AT&T WHO HAVE A NEED TO KNOW. NOT TO BE DISCLOSED TO OR USED BY ANY OTHER PERSON WITHOUT PRIOR AUTHORIZATION