PLACE TELCO BOX

SB 2899
PTS-3660
3X5X4

4C
PID 000600064

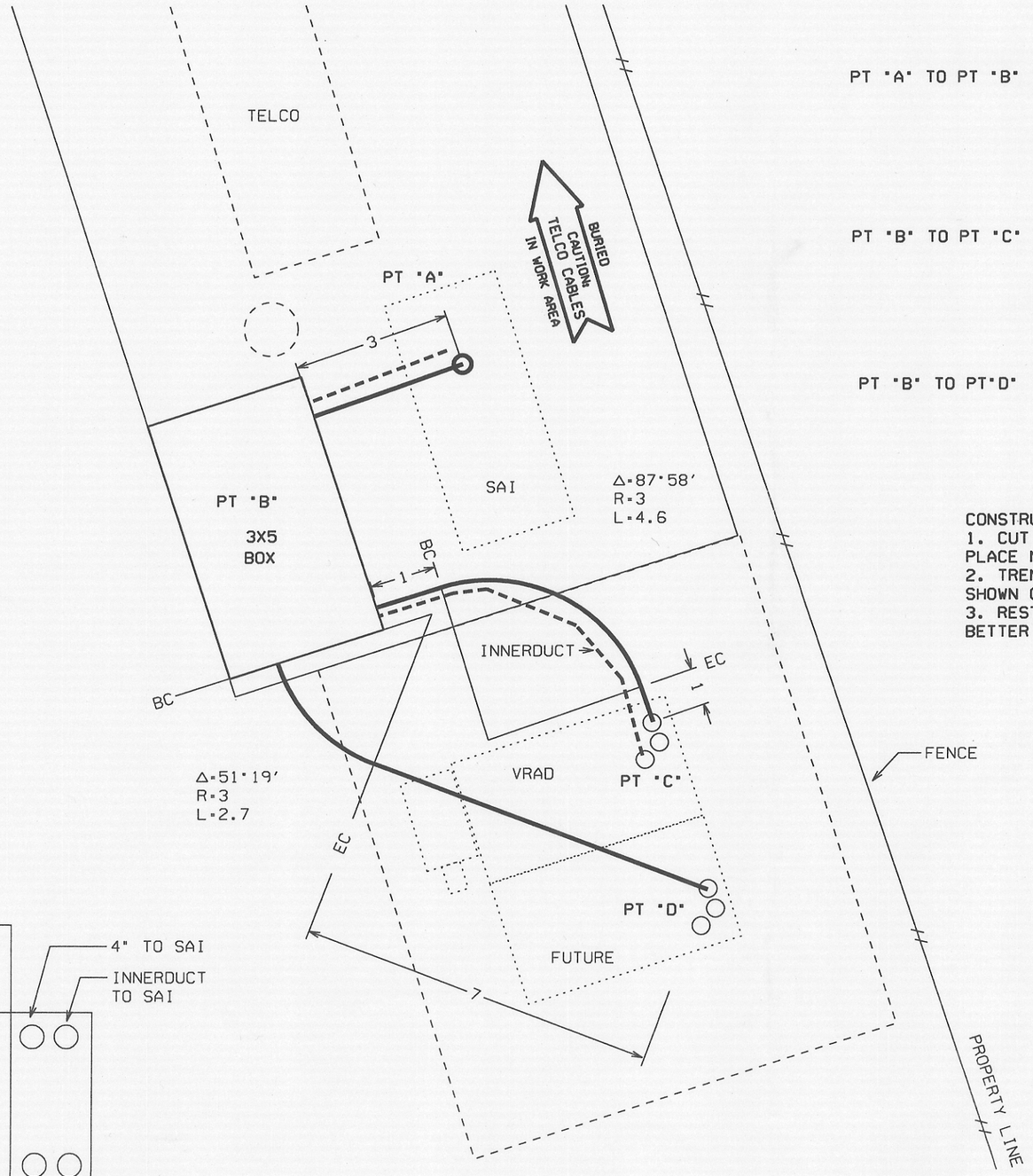

PT "A" TO PT "B" 3' PM 1 DU ◯ 4C
1-4" C-PC

3" NPM 1 DU ◯ 845C
1-2" INNERDUCT

PT "B" TO PT "C" 7' PM 1 DU ◯ 4C
1-4" C-PC

7' NPM 1 DU ◯ 845C
1-2" INNERDUCT

PT "B" TO PT"D" 10' PM 1 DU ◯ 4C
1-4" C-PC

CONSTRUCTION NOTES:
1. CUT OUT EXISTING CONCRETE PAD AND PLACE NEW 3X5 BOX.
2. TRENCH IN CONDUITS AND INNERDUCT AS SHOWN ON DRAWING.
3. RESTORE ALL SURFACES TO LIKE OR BETTER CONDITION.

CALL USA
800-227-2600
BEFORE DIGGING

CAUTION!
LOCATION & DEPTH OF EXISTING SUBSTRUCTURES ARE NOT GUARENTEED. OTHER SUBSURFACE STRUCTURES NOT SHOWN MAY EXIST.

NOTE: ALL OTHER CABLES OMITTED FOR CLARITY.

M.O.P. REQUIRED
CATEGORY # 3
FOLLOW PROCEDURES AS DETAILED IN NORTHERN SECTOR PLAN FOE PROTECTION OF UNDERGROUND AND BURIED CABLES
M.O.P. DATED:

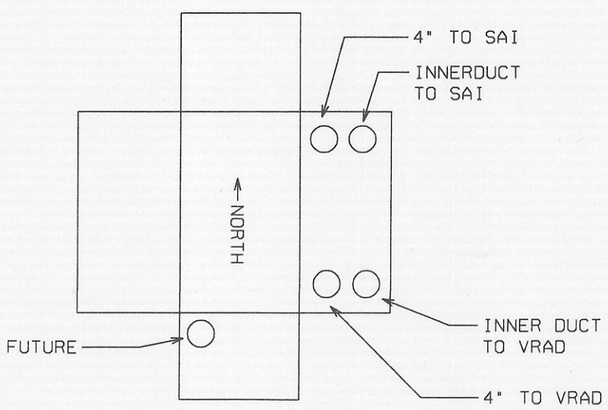

TELCO CONDUIT
1" = 2'-06"

ALL MEASUREMENTS IN FEET UNLESS NOTED OTHERWISE

ABM: 589C, 589D

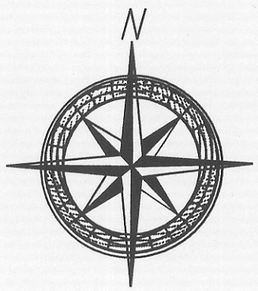

PLACE #2 GROUND WIRE FROM VRAD TO SAI
PER ATT-TELCO-JA-000-000-599 SECTION 7.2

at&t	Ref UE1141S			Date Req
RNO (ARES)	Geo Loc UE73	WC: STOCKTON MAIN		Date Issued 1/10
Municipality STOCKTON	County SJC	Township	¼Sec	Tax Dist 29866626
Location & Description 526 E MARSH FTTN NODE				
ENG'R ARC VØKDELD20	ENGINEER TY WESTON	Tel# 209-474-4366		PLR
REVISIONS:				Maj. Code:
				EWO: 7612769 DESIGN #
				PRINT OF

CONFIDENTIAL
SOLELY FOR USE BY EMPLOYEES OF AT&T WHO HAVE A NEED TO KNOW. NOT TO BE DISCLOSED TO OR USED BY ANY OTHER PERSON WITHOUT PRIOR AUTHORIZATION