GENERAL NOTES:

1. 16" WATERLINE TO BE INSTALLED ALONG LOWER SACRAMENTO RD.

2. ADVANCE WARNING SIGNS SHALL BE IN PLACE AS INDICATED ON T.C.P.

3. CONES SHALL BE IN PLACE AND SHALL BLOCK OFF WORK AREA.

4. CONES SHALL BE SPACED AS PER RECOMMENDED MUTCD CHART.

5. A 11' MINIMUM LANE SHALL BE MAINTAINED AT ALL TIMES THRU WORK ZONES.

6. MARLETTE RD TO BE CLOSED DURING CONSTRUCTION.

7. FLAGGERS SHALL BE IN PLACE AND SHALL DIRECT TRAFFIC THRU THE WORK ZONE.

8. FLAGGERS SHALL HAVE 2-WAY COMMUNICATION AT ALL TIMES.

9. CMS BOARDS SHALL BE IN PLACE A MINIMUM OF 1000' PRIOR TO THE FIRST ROAD WORK AHEAD ADVANCE WARNING SIGN ON LOWER SACRAMENTO RD AND SHALL DISPLAY THE PROPOSED MESSAGES.

10.

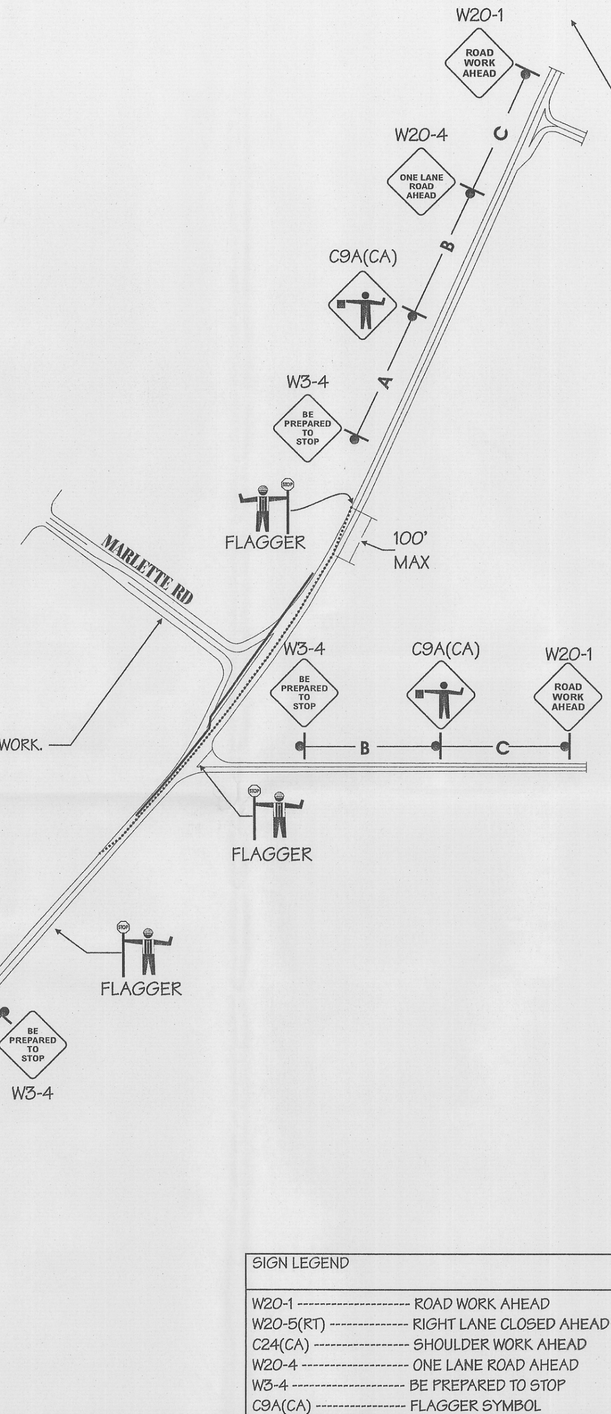

PROPOSED MESSAGES TO BE DISPLAYED ON CMS BOARD WHICH WILL BE IN PLACE 1000' PRIOR TO THE FIRST ROAD WORK AHEAD SIGN

ROAD WORK AHEAD	REDUCE SPEED	BE PREPARED TO STOP
1ST SCREEN	2ND SCREEN	3RD SCREEN



Lower Sacramento Road

PROPOSED MESSAGES TO BE DISPLAYED ON CMS BOARD WHICH WILL BE IN PLACE 1000' PRIOR TO THE FIRST ROAD WORK AHEAD SIGN

ROAD WORK AHEAD	REDUCE SPEED	BE PREPARED TO STOP
1ST SCREEN	2ND SCREEN	3RD SCREEN

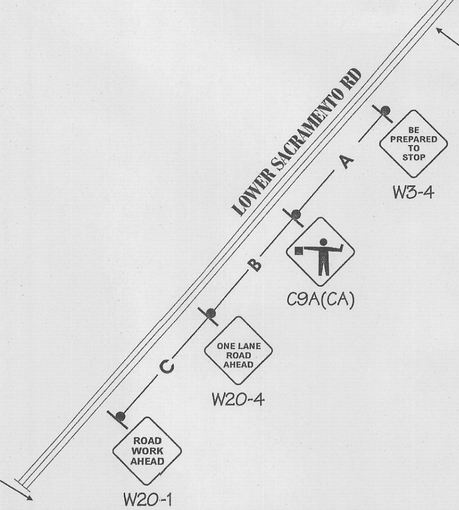

SUGGESTED ADVANCE WARNING SIGN SPACING

ROAD TYPE	DISTANCE BETWEEN SIGNS		
	A	B	C
URBAN (LOW SPEED)	100'	100'	100'
URBAN (HIGH SPEED)	350'	350'	350'
RURAL	500'	500'	500'
EXPRESSWAY / FREEWAY	1,000'	1,500'	2,640'

SPEED S (MPH)	MINIMUM TAPER LENGTH FOR WIDTH OF OFFSET 12FT			
	MERGING L (FT)	SHIFTING L/2 (FT)	SHOULDER L/3 (FT)	DOWN STREAM
20	80'	40'	27'	100'
25	125'	63'	42'	100'
30	180'	90'	60'	100'
35	245'	123'	82'	100'
40	320'	160'	107'	100'
45	540'	270'	180'	100'
50	600'	300'	200'	100'
55	660'	330'	220'	100'
60	720'	360'	240'	100'
65	780'	390'	260'	100'
70	840'	420'	280'	100'

TRAFFIC CONTROL SAFE T LITE CA LICENSE #786082

SIGN LEGEND	LEGEND
W20-1 ---------- ROAD WORK AHEAD	SIGN PLACEMENT
W20-5(RT) ---------- RIGHT LANE CLOSED AHEAD	TRAFFIC CONES
C24(CA) ---------- SHOULDER WORK AHEAD	DIRECTION OF TRAVEL
W20-4 ---------- ONE LANE ROAD AHEAD	
W3-4 ---------- BE PREPARED TO STOP	
C9A(CA) ---------- FLAGGER SYMBOL	

CONTRACTOR:	PROJECT NAME	START DATE:	TYPE OF TRAFFIC CONTROL:	PLAN PROVIDED BY:
MOZINGO CONSTRUCTION, INC. NICOLE DAVIS (209)848-0160	LOWER SACRAMENTO ROAD WATER MAIN STOCKTON, CA.	TO BE DETERMINED	VARIOUS LANE AND SHOULDER CLOSURES	SAFE T LITE of Modesto Inc. Construction, Engineering, Safety Supplies & Signs Sales Rentals Service 1051 N. EMERALD AVE. MODESTO, CA 95351 www.safetlite.com 209-522-8913 1-800-851-6262