DIST	COUNTY	ROUTE	POST MILE	SHEET NO.	TOTAL SHEETS
10	SJ	5	38.4 , 41.9	2	7

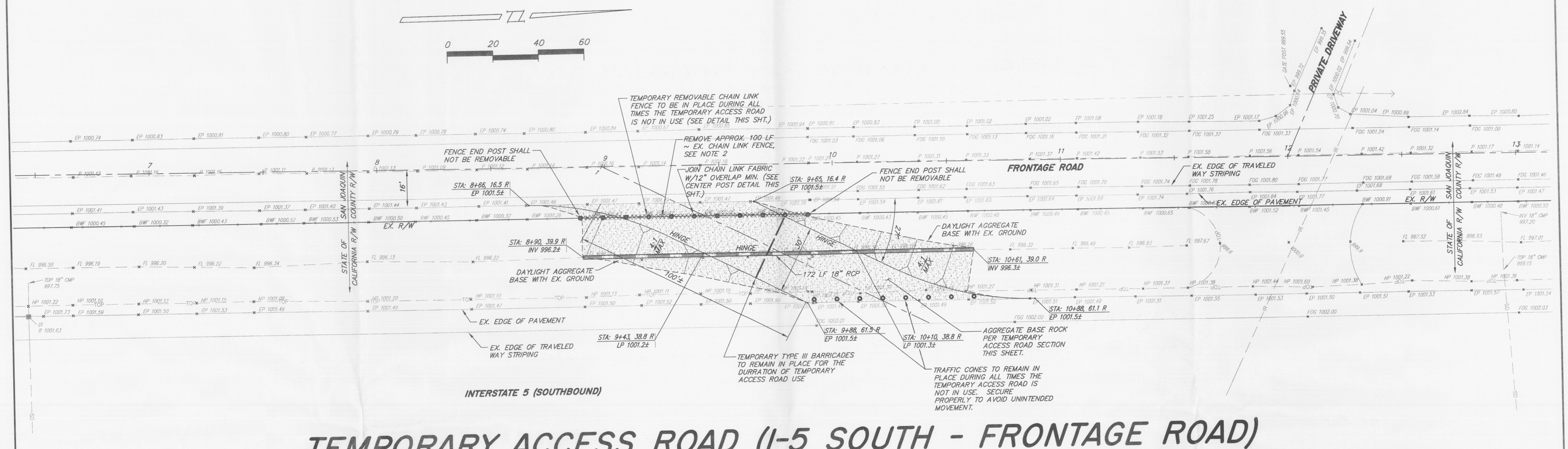

TEMPORARY ACCESS ROAD (I-5 SOUTH - FRONTAGE ROAD)

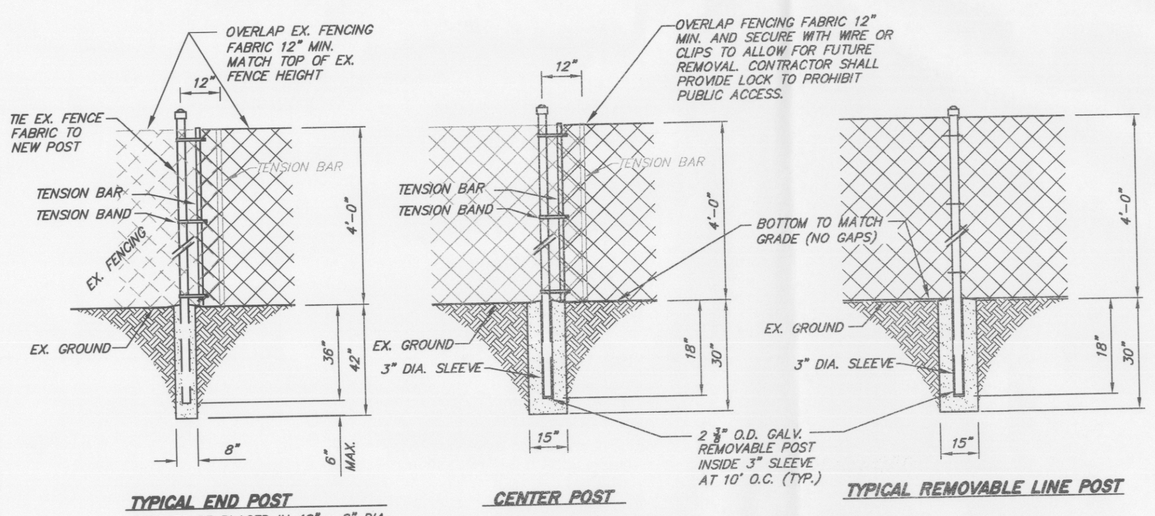

TYPICAL END POST
POST TO BE PLACED IN 42" x 8" DIA. HOLE FILLED WITH CONCRETE. (NOT REMOVABLE)

CENTER POST

TYPICAL REMOVABLE LINE POST

FENCING GENERAL NOTES
FABRIC ~ CHAIN LINK WIRE , ZINC COATED , NO. 9 GAGE WOVEN INTO A 3 1/2" x 5 1/2" MESH.
POSTS ~ ALL POSTS TO BE 2 3/8" O.D. X 5'-6"' LONG ~ DQ40 , GALV.
WIRE ~ 7 GAGE COIL SPRING BOTTOM TENSION WIRE.

1. REMOVABLE POSTS TO BE SPACED AT 10' ~ 0" ON CENTER MAXIMUM.
2. REMOVABLE POSTS TO BE PLACED IN 18" DEEP x 3" DIA. SLEEVES
3. ALL FENCING COMPONENTS SHALL BE INSTALLED IN ACCORDANCE WITH THE FENCING MANUFACTURERS REQUIREMENTS.

TEMPORARY REMOVABLE CHAIN LINK FENCE

NTS

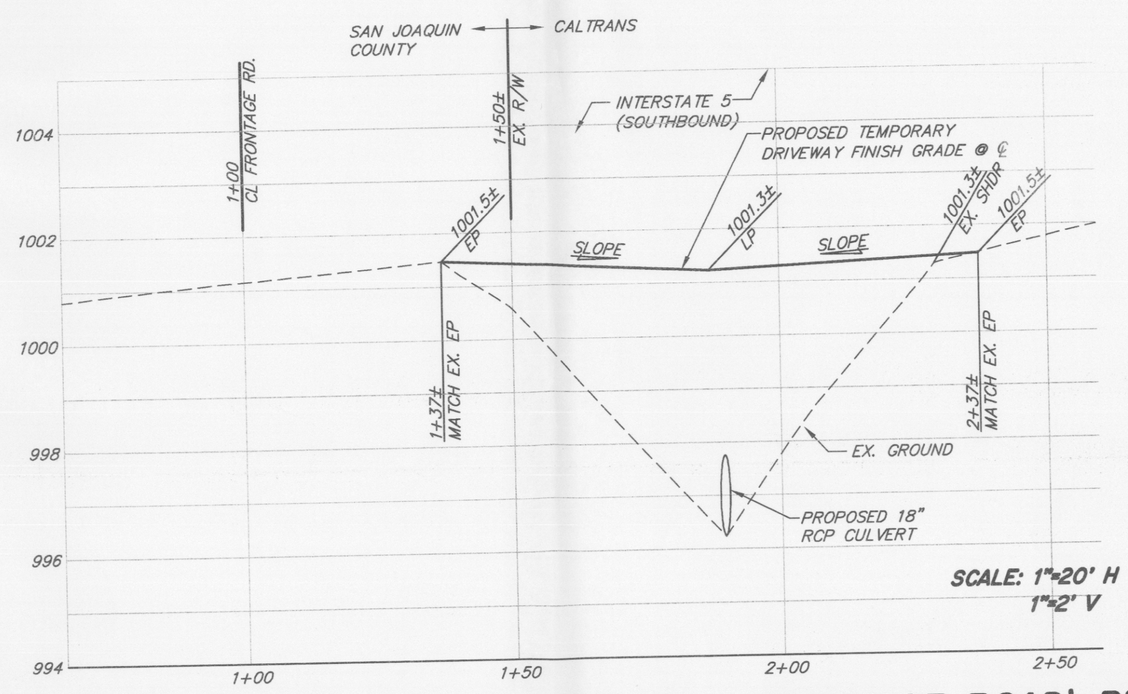

TEMPORARY ACCESS ROAD (I-5 SOUTH - FRONTAGE ROAD) PROFILE

LEGEND:

PROPOSED CLASS 2 AGGREATE BASE

NOTES:

1. STATIONING SHOWN IS BASED ON AN ASSUMED ALIGNMENT ALONG FRONTAGE ROAD
2. CONTRACTOR SHALL PLACE TEMPORARY FENCING ACROSS THE TEMPORARY DRIVEWAY ACCESS DAILY AT THE END OF CONSTRUCTION ACTIVITIES.

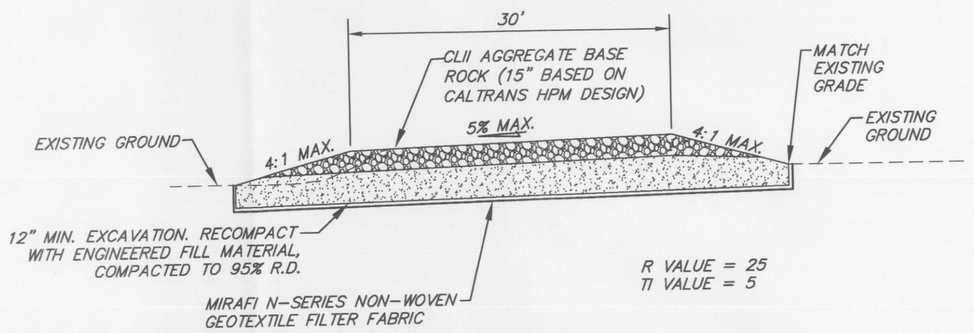

PROPOSED TEMPORARY ACCESS ROAD SECTION FOR FRONTAGE AND MEDIAN ACCESS

N.T.S.

CALL 2 WORKING DAYS BEFORE YOU DIG

Drawn By:	BAV
Issue Date:	01/03/11
Job No.:	NC10130
Checked:	BV
Design By:	
02-NC10130PN01.dwg	

REVISIONS

NO.	DATE	ISSUED FOR	BY

REGISTERED PROFESSIONAL ENGINEER BRIAN A. VETCH No. 74008 Exp. 06-30-2011 CIVIL STATE OF CALIFORNIA
01/03/2011

MVE | CIVIL SOLUTIONS
866.526.4214 • www.mve.net
NORTHERN CALIFORNIA • SOUTHERN CALIFORNIA • NEVADA • ARIZONA

TEMPORARY ACCESS

TEMPORARY ACCESS PLAN

SAN JOAQUIN COUNTY, CALIFORNIA

DWG. PN1

SHEET 2 OF 8

Plot: January 3, 2011 at 10:23 AM P:\CAD\NC10130\ENG\PLANS\ON-SITE\02-NC10130PN01.dwg