DIST	COUNTY	ROUTE	POST MILE	SHEET NO.	TOTAL SHEETS
10	SJ	5	38.4 , 41.9	6	7

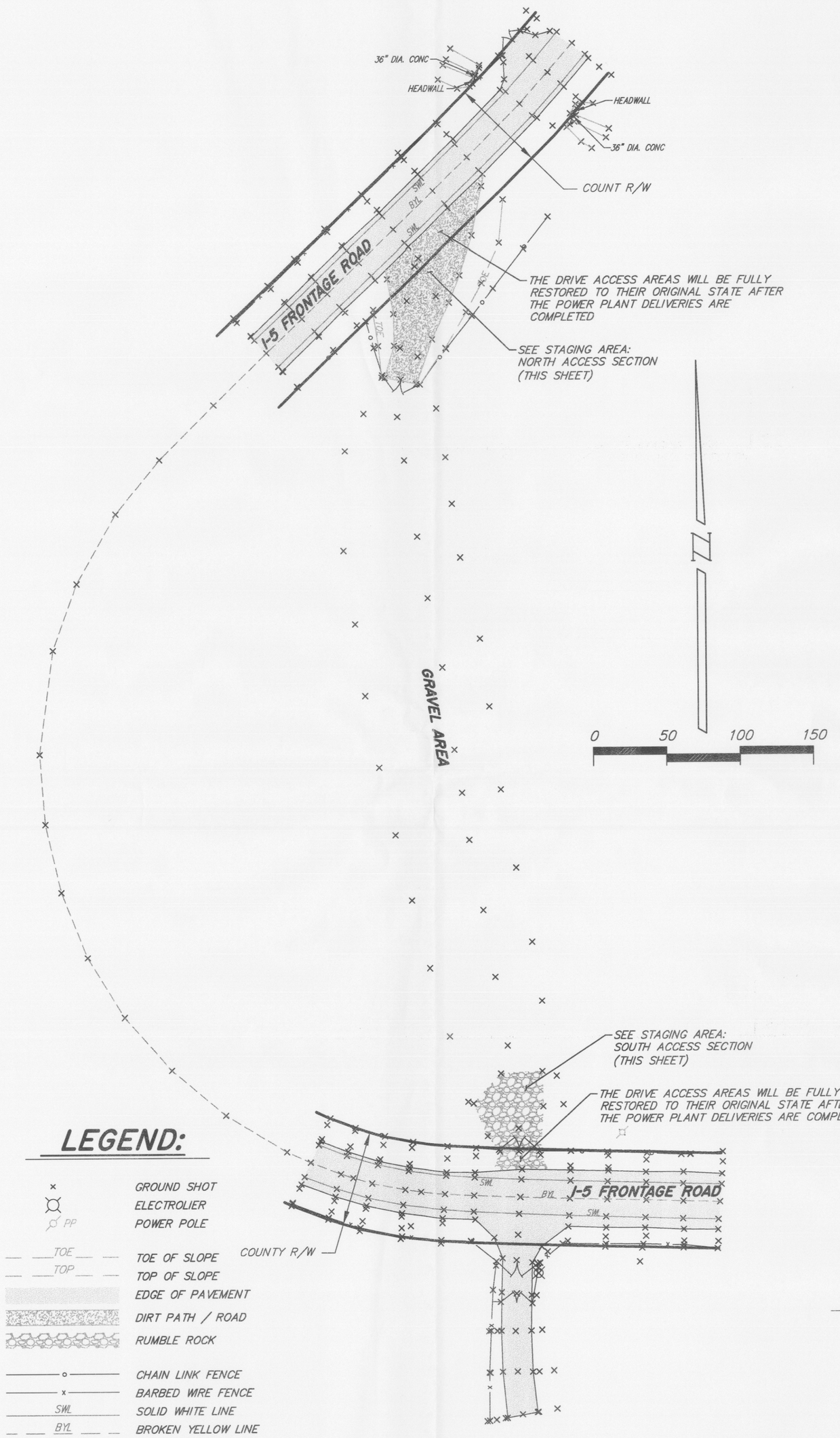

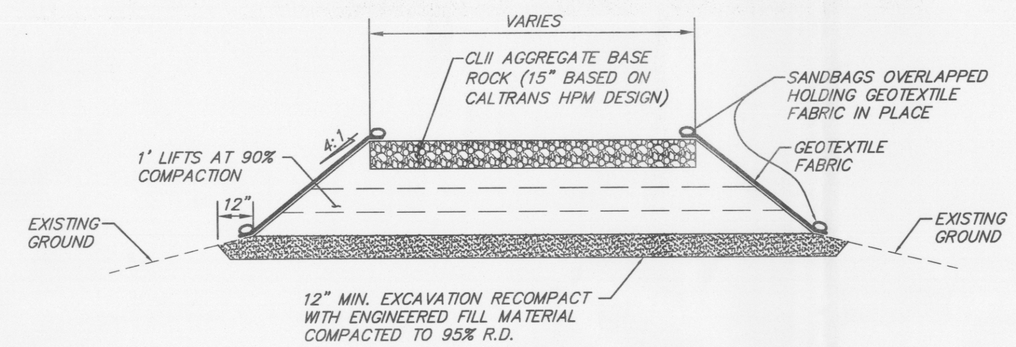

STAGING AREA: NORTH ACCESS SECTION

N.T.S.

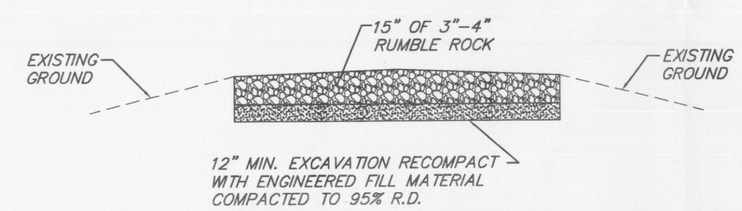

STAGING AREA: SOUTH ACCESS SECTION

N.T.S.

LEGEND:

- × GROUND SHOT
- ELECTROLIER
- PP POWER POLE
- TOE TOE OF SLOPE
- TOP TOP OF SLOPE
- EDGE OF PAVEMENT
- DIRT PATH / ROAD
- RUMBLE ROCK
- CHAIN LINK FENCE
- BARBED WIRE FENCE
- SWL SOLID WHITE LINE
- BYL BROKEN YELLOW LINE

STAGING AREA (I-5 SOUTH - FRONTAGE ROAD)

Drawn By:	PTM
Issue Date:	01/03/11
Job No.:	NC10130
Checked:	BV
Design By:	
08-NC10130SA01.dwg	

REVISIONS

NO.	DATE	ISSUED FOR	BY

REGISTERED PROFESSIONAL ENGINEER BRIAN A. VEITCH No. 74008 Exp. 06-30-2011 CIVIL STATE OF CALIFORNIA
01/03/2011

MVE | CIVIL SOLUTIONS
866.526.4214 • www.mve.net
NORTHERN CALIFORNIA • SOUTHERN CALIFORNIA • NEVADA • ARIZONA

TEMPORARY ACCESS

STAGING AREA ENCROACHMENT

SAN JOAQUIN COUNTY, CALIFORNIA

DWG. SA1

SHEET 8 OF 8

Plot January 3, 2011 at 10:37 AM P:\CAD\NC10130\ENG\PLANS\ON-SITE\08-NC10130SA01.dwg