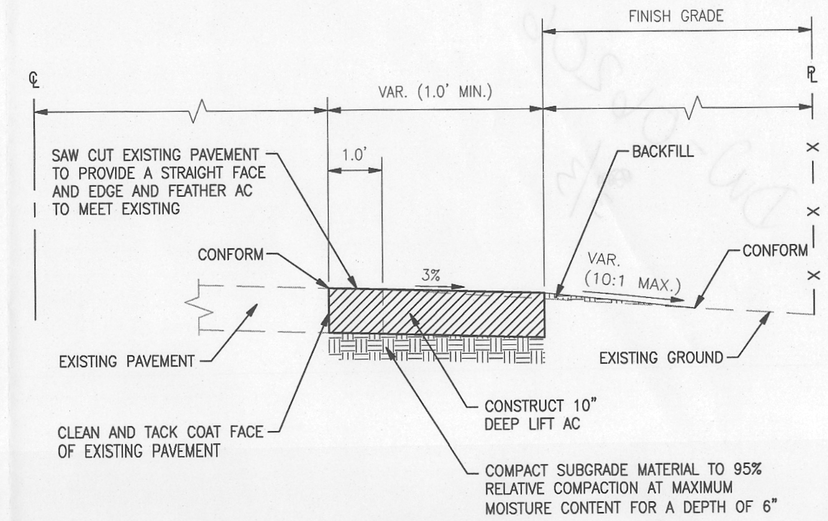

TYPICAL SECTION

PAVEMENT WIDENING

SCALE: 1"=2'

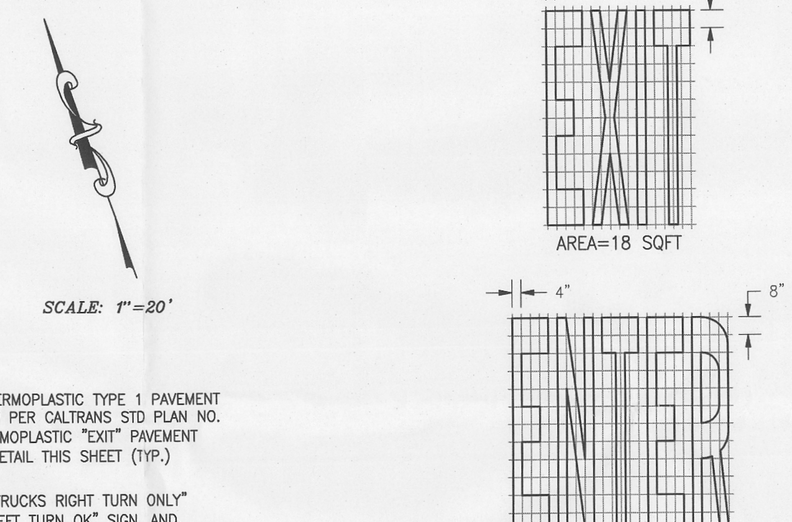

PAVEMENT MARKINGS DETAIL

SCALE: 1"=4'

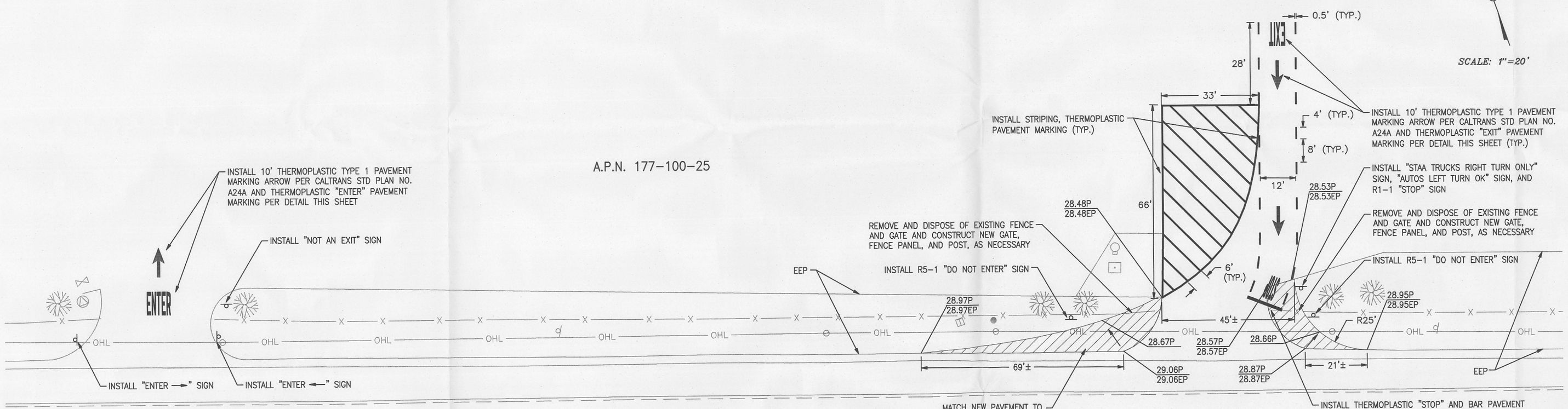

PAVING LEGEND

CONSTRUCT 10" DEEP LIFT AC

NOTES

1. CONSTRUCT PAVEMENT WIDENING AT THE EAST DRIVEWAY OF THE SITE.
2. ALL SUBGRADE SHALL BE COMPACTED TO 95% RELATIVE COMPACTION AT MAXIMUM MOISTURE CONTENT.
3. ALL PAVEMENT MARKINGS (ARROWS, WORDS AND STRIPES) SHALL BE IN ACCORDANCE WITH CALTRANS STANDARD SPECIFICATIONS SECTION 84.
4. ALL TRAFFIC SIGNS SHALL BE IN ACCORDANCE WITH THE MANUAL ON UNIFORM TRAFFIC CONTROL DEVICES.
5. CONTRACTOR SHALL FIELD VERIFY LOCATION OF ALL EXISTING UTILITIES PRIOR TO CONSTRUCTION.

REGISTERED PROFESSIONAL ENGINEER
LEX A. CORRALES
No. 21447
Expires 9-30-07
CIVIL
STATE OF CALIFORNIA

DATE SIGNED: 7-14-06

CA: 800-227-2600
NV: 800-227-2600

BENCH MARK:

SAN JOAQUIN COUNTY PUBLIC WORKS DEPARTMENT BENCHMARK NO. RQ-30.47. BRASS DISK ON CONCRETE CYLINDER. 2,581' EAST OF UNION ROAD AND 39' NORTH OF CENTERLINE.

ELEVATION = 28.321'

REVISIONS	NO.	DESCRIPTION	COUNTY APPROVAL APPROVED BY:	DATE

DRIVEWAY TO ACE TOMATO

PAVING, GRADING & DIMENSIONING PLAN

PREPARED IN THE OFFICE OF:

SIEGFRIED ENGINEERING, INC.

- Civil Engineering
- Land Surveying
- Structural Engineering
- Planning

4045 Coronado Avenue • Stockton, CA 95204
209 943-2021 • Fax: 209 942-0214

LEX A. CORRALES
DESIGN ENGINEER

DATE: 06/26/06
R.C.E. NO.: 21447
EXP DATE: 09/30/07

SCALE:	AS SHOWN
DESIGNED BY:	BDK
DRAWN BY:	BDK
CHECKED BY:	LAC
SHEET	OF 3
C-3	
JOB NO.:	05183
DRAWING FILE NO.:	G-0000

J:\05cad\05183\civil\FRENCH CAMP\05183 C3-FRENCH CAMP-PAVING & GRADING PLAN.DWG-- 07/17/06