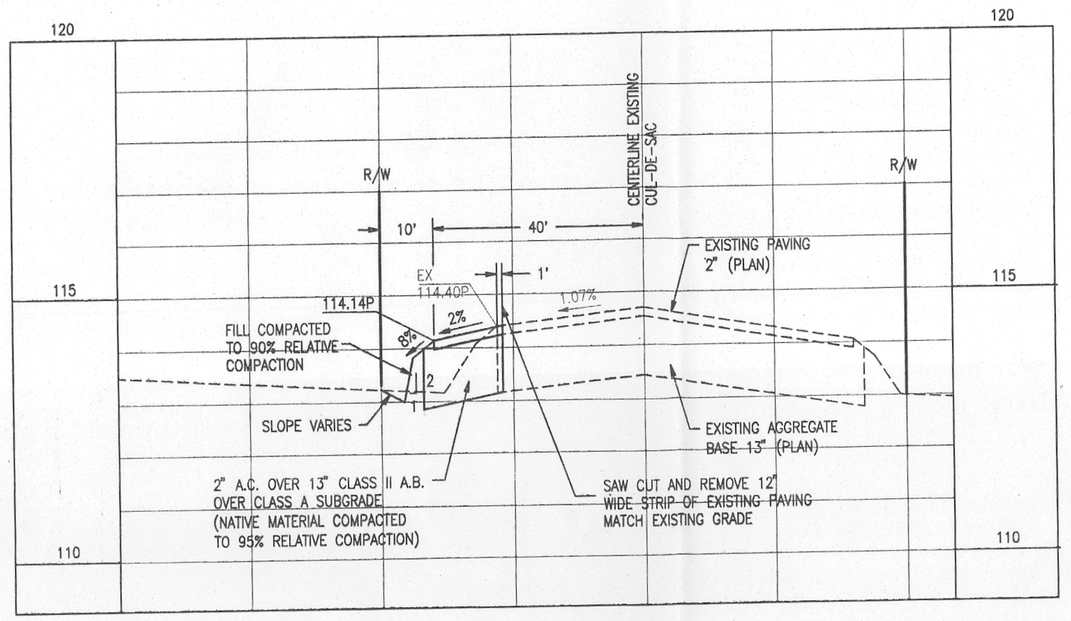

SECTION "A"

SCALE: HORIZONTAL 1"=20'-0"
VERTICAL 1"=2'-0"

PAVEMENT SECTION T.I.= 6 R VALUE= 11
2" A.C. OVER 13" A.B. OVER NATIVE MATERIAL
COMPACTED TO A RELATIVE COMPACTION OF 95%

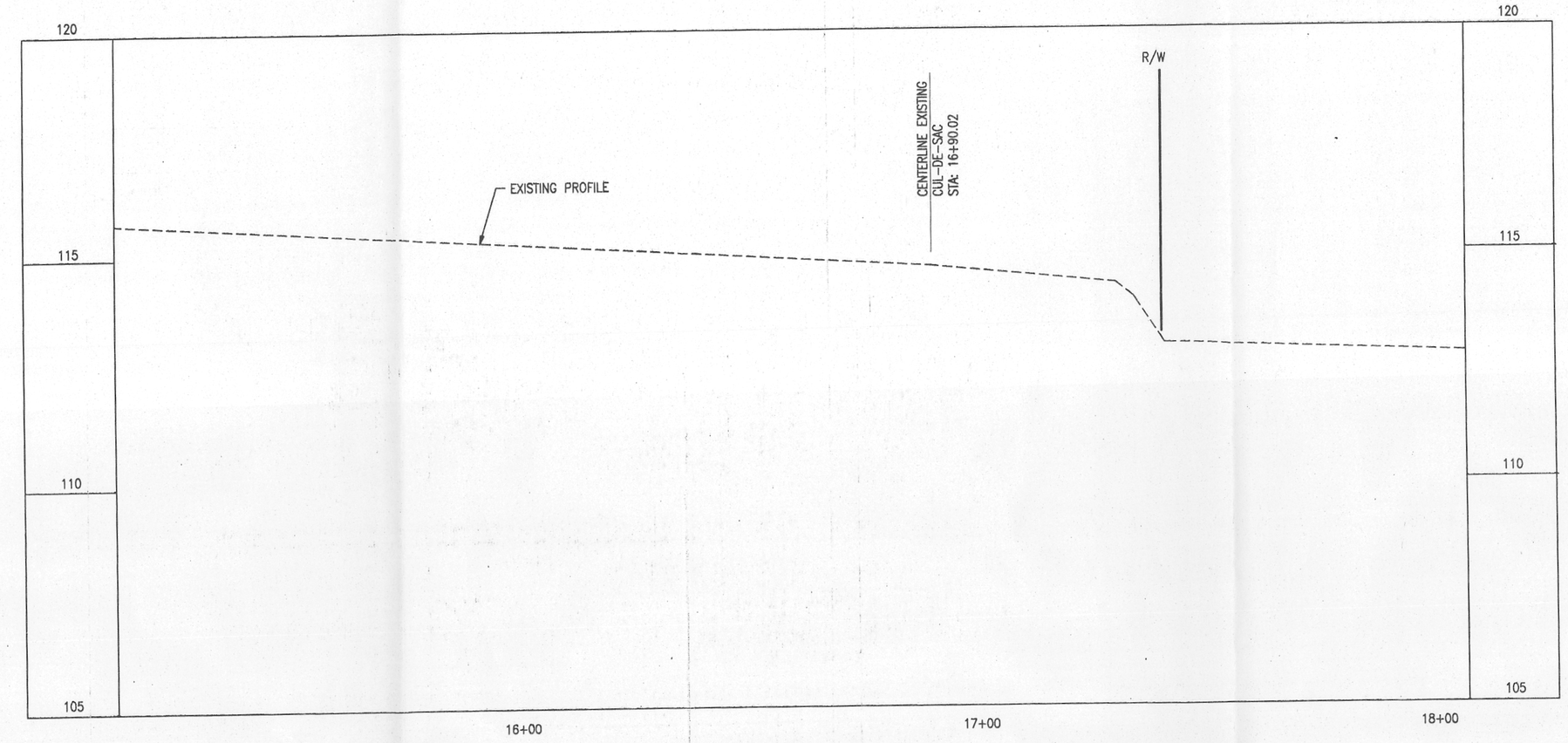

PROFILE

SCALE: HORIZONTAL 1"=20'-0"
VERTICAL 1"=2'-0"

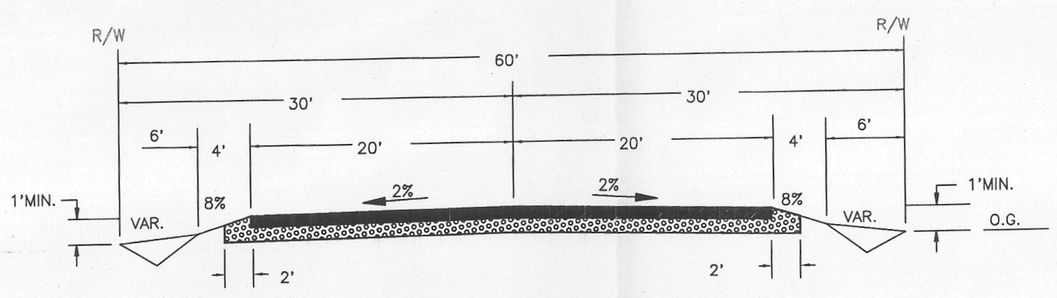

TYPICAL ROAD SECTION

SCALE: NONE

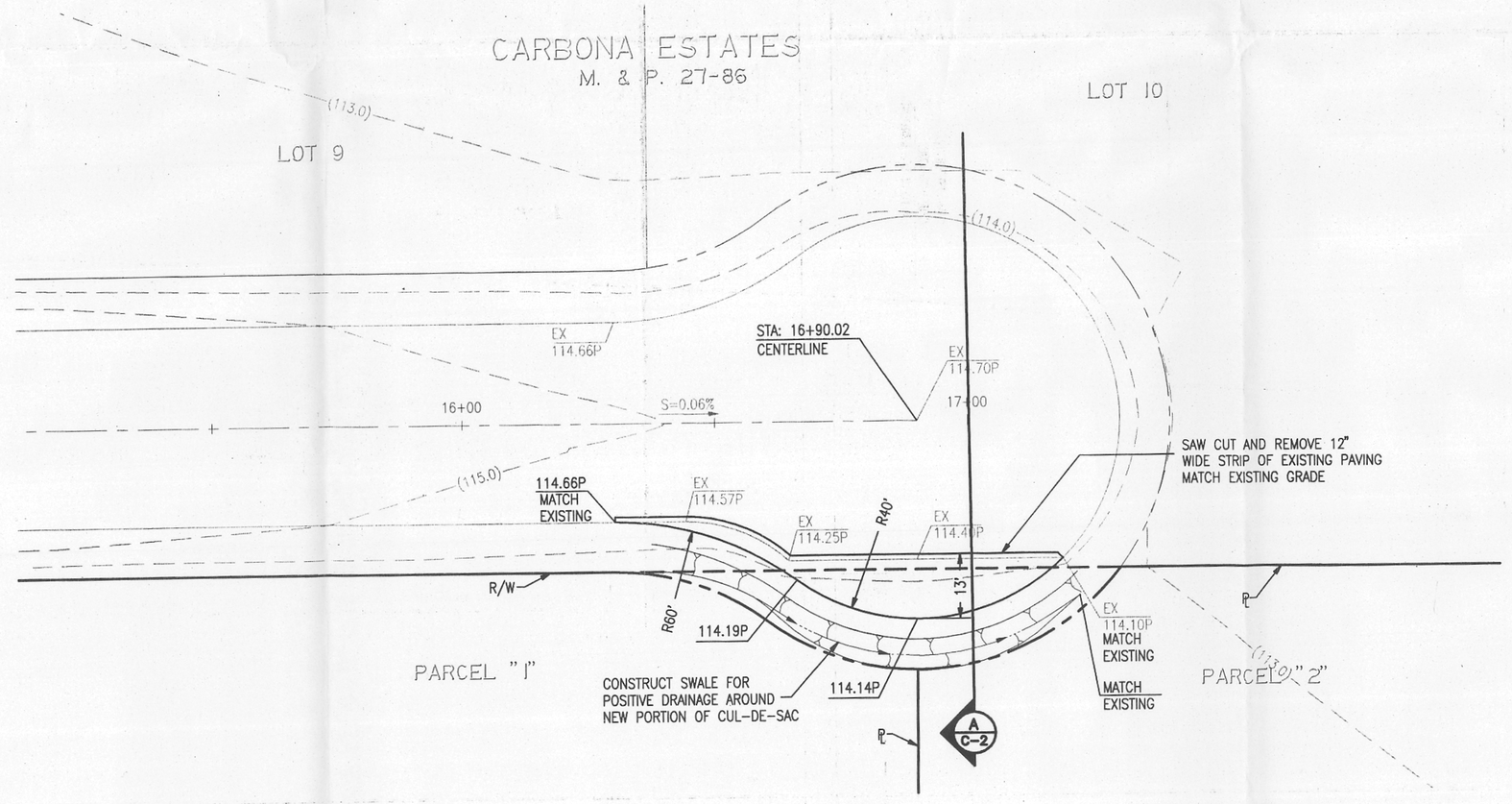

ETCHEVERRY DRIVE

SCALE: 1"=20'-0"

CA: 800-227-2600
CALL BEFORE YOU DIG
USA
UNDERGROUND SERVICE ALERT
NV: 800-227-2600

SIEGFRIED
ENGINEERING, INC.

- Civil Engineering
- Land Surveying
- Structural Engineering
- Planning

4045 Coronado Avenue • Stockton, CA 95204
209 943-2021 • Fax: 209 942-0214
E-Mail: mail@siegfriedeng.com

REGISTERED PROFESSIONAL ENGINEER
ANTHONY J. LOPES
NO. C-39729
EXP. 12/31/07
CIVIL
STATE OF CALIFORNIA

DATE SIGNED: _____

DATE	REVISIONS	BY	APP'D BY

NOTES, DETAILS & TYPICAL SECTIONS
ETCHEVERRY DRIVE
FOR
SAN JOAQUIN COUNTY, CALIFORNIA

QUARTAROLI & ASSOCIATES
LAND SURVEYING LAND PLANNING
ENGINEERING
(209) 239-4908
310 SUN WEST PLACE, SUITE "A" MANTECA, CA. 95336

DATE	8-21-06
DRAWN BY	GE
CHECKED BY	AJL
JOB NO.	06287
SHEET	C-2
OF	2 SHEETS