

COUNTY OF SAN JOAQUIN

DEPARTMENT OF PUBLIC WORKS
P.O. BOX 1810-1810 E. HAZELTON AVENUE
STOCKTON, CALIFORNIA 95201
(209) 468-3000
FAX # (209) 468-9324

Permit No: PS-1600921
Date Issued: 04/06/2016
Start Date: 05/15/2016
Exp. Date: 05/15/2016
Project No: PWP110005
Quad: NE

ENCROACHMENT PERMIT

To: WOODBRIDGE WINERY
5950 E. WOODBRIDGE RD.
ACAMPO, CA 95220

Encroachment Type:

Temp. Road Closure			
--------------------	--	--	--

Location:

VARIOUS ROADS - SEE ATTACHED MAP - ON MAY 15, 2016 FROM 7:00 A.M. TO 11:00 A.M.

In compliance with your request of 04/06/2016, permission is hereby granted to do work in County right-of-way as shown on attached application and subject to all the terms, conditions and restrictions written below or printed as general or special provisions on any part of this form. See reverse side and attached sheet, if any.

Trench excavations for service connections will not be permitted within ten feet (10') of pavement centerline unless otherwise approved by the Director. Surface of trench patches shall match in kind and be smooth and even with that of abutting surface. Special attention shall be given to depth of utilities through roadside area in anticipation of future drainage facilities, road profile and/or frontage development. All underground utility facilities are to be established and accurately dimensioned on sketches from surveyed centerline of road right of way, or from right of way (border) lines.

Permittee shall call the Department of Public Works, Field Engineering Division (Permit Inspections) at (209)953-7421 at least forty-eight hours prior to beginning any work within the County right of way. All work performed under this permit shall conform to the rules and regulations pertaining to safety established by the California Division of Industrial Safety and Cal-OSHA.

The jobsite shall be kept in a safe condition at all times by the daily removal of any excess dirt or debris which might be a hazard to either pedestrian or automobile traffic. All necessary traffic convenience and warning devices and personnel shall be provided, placed and maintained by and at the sole expense of the Permittee in accordance with the latest edition of the CALTRANS Manual of Traffic Control.

After completion of the work permitted herein, all debris, lumber, barricades, or any excess material shall be removed and the jobsite left in a neat workmanlike manner. Immediately following completion of construction permitted herein, Permittee shall fill out and mail notice of completion (see attached post card) provided by Grantor.

Special Comments:

Traffic Control per MUTCD - Avenue of the Vines on May 15, 2016 from 7:00 a.m. to 11:00 a.m. **** Approved per Resolution R-08-206****

FORMS:

--	--	--


Est. Permit Fee: \$315.00

WHITE
GOLDENROD
YELLOW
PINK

-Permittee
-PWD Central File
-Field Inspection
-Permit Section

KRIS BALAJI, Director
Department of Public Works

By: _____


Permit Section

ENCROACHMENT PERMIT GENERAL PROVISIONS

13-1

1. This permit is issued under and subject to all laws and ordinances of agencies-governing the encroachment herein permitted. See the following references:

STREETS AND HIGHWAYS CODE

1. Division 1, Chapter 3
2. Division 2, Chapter 2, Section 942
3. Division 2, Chapter 4, Section 1126
4. Division 2, Chapter 5.5 and Chapter 6

SAN JOAQUIN COUNTY ORDINANCES NUMBERED: 324, 441, 648, 662, 672, 695, 700, 860, 892, 3359, and 3675.

2. It is understood and agreed by the Permittee that the performance of any work under this permit shall constitute an acceptance of all the provisions contained herein and failure on the Permittee's part to comply with any provision will be cause for revocation of this permit. Except as otherwise provided for public agencies and franchise holders, this permit is revocable on five days notice.
3. All work shall be done subject to the supervision of and the satisfaction of the grantor. The Permittee shall at all times during the progress of the work keep the County Highway in as neat and clean condition as is possible and upon completion of the work authorized herein, shall leave the County Highway in a thoroughly neat, clean and usable condition.
4. The Permittee also agrees by the acceptance of this permit to properly maintain any encroachment structure placed by the Permittee on any part of the County Highway and to immediately repair any damage to any portion of the highway, which occurs as a result of the maintenance of the said encroachment structure, until such time as the Permittee may be relieved of the responsibility for such maintenance by the County of San Joaquin.
5. The Permittee also agrees by the acceptance of this permit to make, at its own expense, such repairs as may be deemed necessary by the County Department of Public Works.
6. It is further agreed by the Permittee that whenever construction, reconstruction or maintenance work upon the highway is necessary, the installation provided for herein shall, upon request of the County Department of Public Works, be immediately moved or removed by and at the sole expense of the Permittee.
7. No material used for fill or backfill in the construction of the encroachment shall be borrowed or taken from within the County right of way.
8. All work shall be planned and carried out with as little inconvenience as possible to the traveling public. No material shall be stacked within eight feet (8') of the edge of the pavement or traveled way unless otherwise provided herein. Adequate provision shall be made for the protection of the traveling public. Traffic control standards shall be utilized including barricades; approved signs and lights; and flagmen, as required by the particular work in progress.
9. The Permittee, by the acceptance of this permit, shall assume full responsibility for all liability for personal injury or damage to property which may arise out of the work herein permitted or which may arise out of the failure of the part of the Permittee to properly perform the work provided under this permit. In the event any claim of such liability is made against the County of San Joaquin or any department, official or employee thereof, the Permittee shall defend, indemnify, and hold each of them harmless for such claim.
10. All backfill material is to be moistened as necessary and thoroughly compacted with mechanical means. If required by the County Director of Public Works, such backfill shall consist of gravel or crushed rock. The Permittee shall maintain the surface over structures placed hereunder as may be necessary to insure the return of the roadway to a completely stable condition and until relieved of such responsibility by the County Department of Public Works. Wherever a gravel, crushed rock or asphalt surface is removed or damaged in the course of work related to the permitted encroachment, such material shall either be separately stored and replaced in the roadway as nearly as possible in its original state or shall be replaced in kind, and the roadway shall be left in at least as good a condition as it was before the commencement of operations of placing the encroachment structure.
11. Whenever it becomes necessary to secure permission from abutting property owners for the proposed work, such authority must be secured by the Permittee prior to starting work.
12. The current and future safety and convenience of the traveling public shall be given every consideration in the location and methods of construction utilized.
13. The Permittee is responsible for the preservation of survey monuments located within the area of work herein permitted. Prior to the start of construction, survey monuments that potentially may be disturbed shall be located and referenced by a Licensed Land Surveyor, and a Corner Record filed with the County Surveyor. Any Survey Monuments disturbed during the course of construction shall be reestablished by a Licensed Land Surveyor and another Corner Record filed with the County Surveyor. (Land Surveyors' Act Section 8771)
14. Prior to any excavation, the Permittee shall notify USA North (Underground Service Alert of Northern California and Nevada) at 811 or 800-227-2600 forty-eight (48) hours in advance.

SPECIAL CONDITIONS FOR
AVENUE OF THE VINES HALF MARATHON
ENCROACHMENT PERMIT

1. Traffic control shall be in accordance with the attached traffic control plan.
2. The traffic handling at designated intersections shall be provided by either California Highway Patrol or the San Joaquin County Sheriff Department. Applicant shall provide the County written verification from either entity, prior to the event, by letter or email confirming their involvement.
3. Delays to the travelling public and local residents shall be kept to a minimum.
4. Residents shall be notified in writing, as approved by the County two weeks prior to the event. Provide a copy of the outreach documents to the County prior to the event.
5. Applicant shall notify and coordinate with all emergency services (fire, police, etc.) and the local postmaster a minimum of seven days prior to the event. Provide written verification to the County, prior to the event, from each entity by letter or email. Applicant shall fax Lifecom (209-236-8701) a description letter of the event with the date and time and a list of affected roads and provide the "sent" fax transmittal as verification.
6. There shall be no event parking within the County right-of-way at any time. Event signage shall include directions / locations for parking designated off-street parking locations.
7. The event shall not be conducted during heavy fog conditions.
8. Emergency vehicle and local resident access shall be provided at all times.
9. A certificate of insurance, naming San Joaquin County as additional insured and certificate holder, must be submitted to the County prior to the event.
10. Marking of pavement (e.g. paint) is not allowed.
11. Roadway shall be completely cleared and open to the travelling public by 11:00 am. All related signage shall be removed by 11:00 am.

APPLICATION FOR ENCROACHMENT PERMIT

PLEASE PRINT:

Date 1/28/2016

To: San Joaquin County
Department of Public Works

Woodbridge Winery
(Applicant Name)

5950 East Woodbridge Road
(Mailing Address)

Acampo, CA 95220
(City, State, Zip Code)

Tony Vice (race director) 209.952.1446
(Area Code - Telephone Number)

OFFICE USE ONLY

JOB # 110005 REF # _____
APN _____ CR # _____
EXP. DATE 5-15-16
VALID 5-15-16 TO 5-15-16 DRIVEWAYS:
STREET VARIOUS ROADS * _____
AREA LODI QUAD NE * _____
TYPE TEMP. ROAD CLOSURE * _____
FORMS _____
NOTES _____

"AVENUE OF THE VINES"

MAY 15, 2016 FROM 7:00 AM TO 11:00 AM.

Sketch (Detailed plans may be submitted)

A more detailed map is attached. Questions may be directed to Tony Vice (race director) at 209.952.1446 or email tony@fleetfeetstockton.com

The undersigned hereby applies for permission to excavate, construct and/or otherwise encroach on County Highway Right-of-Way on the both side of several rural routes approximately _____ feet/mile of _____, by performing the following work (description of work):
Use of both lanes of Kennifick, Collier, Buck, Underwood, Bruella, Orchard, Dustin and Woodbridge Roads until last runner passes each intersection. The roads would be clear of runners at that time and normal use of the roadway would resume.

Work will commence on or about 5/15/2016 7:00 am to 11:00 am for approximately 3 to 4 hours of 1 days.

I, the undersigned, certify that I am the owner of the respective property, or am qualified to represent the owner and agree to do the work described above in accordance with the rules and regulations of San Joaquin County and subject to inspection and approval.

Tony Vice

Digitally signed by Tony Vice
DN: cn=Tony Vice, o=Fleet Feet Stockton, ou,
email=tony@fleetfeetstockton.com, c=US
Date: 2016.01.27 15:22:13 -0800

race director

1/28/2016

Signature of Applicant - Title

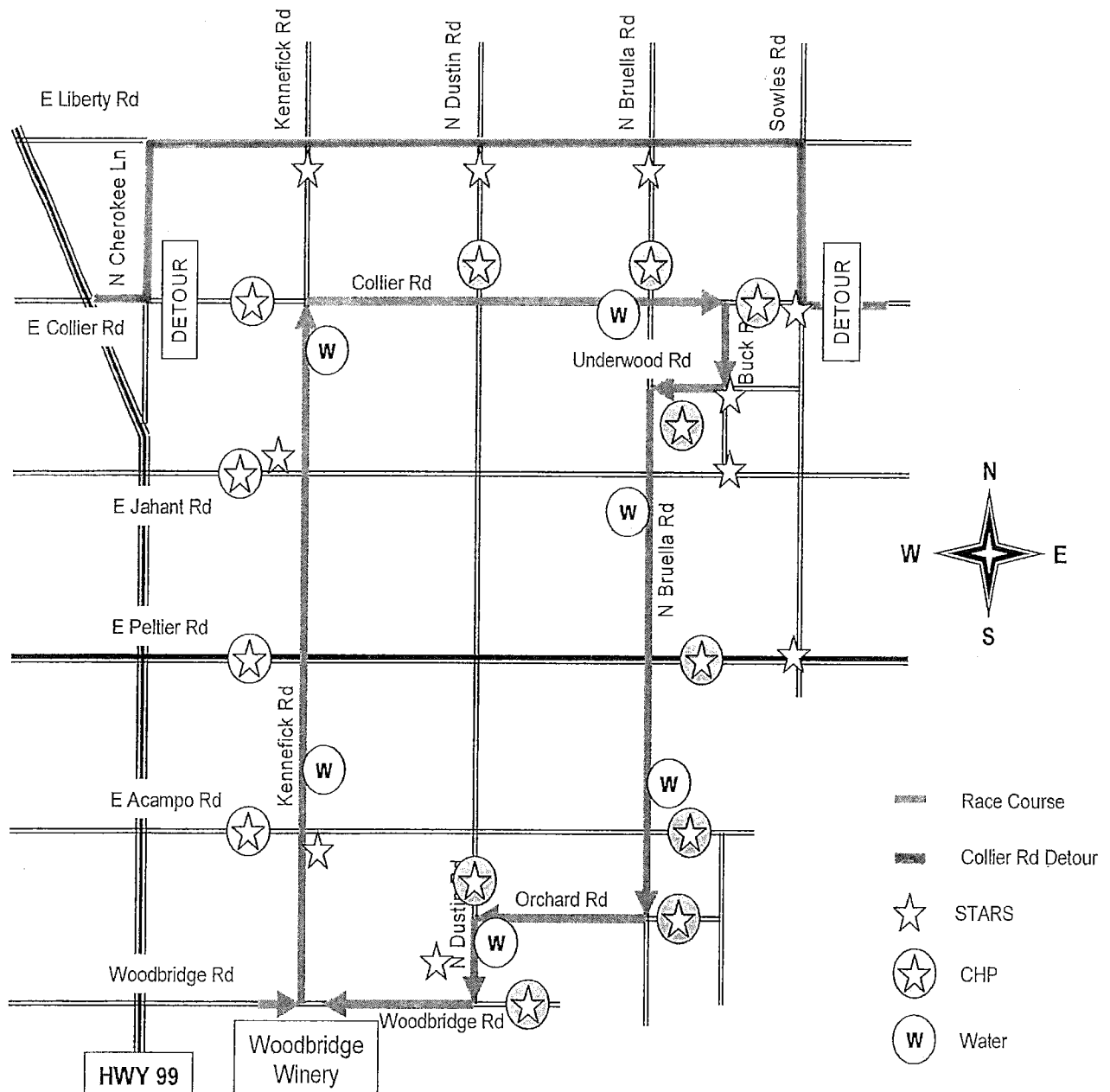
Date

TRAFFIC CONTROL PLAN

Please refer to below map for running course information

Event start 7:00 am, North on Kennefick Rd. Expected (approx.) times that the race will reach various intersections, depending on the speed of various runners; Northbound Kennefick and Acampo – 7:06 – 7:15 am, Peltier 7:12 – 7:30, Jahant 7:18-7:45, Collier 7:24 – 8:00. Eastbound Collier at Dustin 7:30 – 8:15, Bruella – 7:36- 8:30. Buck 7:39 – 8:38. Southbound Buck at Underwood 7:42 – 8:45. Westbound Underwood at Bruella 7:46 – 8:52. Southbound Bruella at Jahant 7:49- 9:00, Brittany 7:53 – 9:10, Peltier 7:56 – 9:15, Lubell 7:59- 9:20, Acampo 8:02 – 9:33, Orchard 8:05 – 9:48, Westbound Orchard at Dustin 8:12 – 10:03, Southbound Dustin at Woodbridge 8:14- 10:12. Westbound Woodbridge at Kennefick 8:18 – 10:27.

Avenue of the Vines Half marathon



IMPORTANT NOTICE REGARDING ROAD USE ON SUNDAY, MAY 15th, 2016

The 10th Annual Avenue of the Vines Half Marathon and 5 K run will occur on Sunday, May 15th, 2016. Participants will be running on the roads near your home. We sincerely appreciate your cooperation in this year's endeavor. The benefactor of this run is the Emergency Food Bank. This great charitable organization also thanks you for your understanding and cooperation.

If you are driving the morning of Sunday, May 15th, 2016, please be aware that runners will be on, or running by, the following roads:

- **Woodbridge Road**
- **Kennefick Road**
- **Peltier Road**
- **Collier Road**
- **Dustin Road**
- **Bruella Road**
- **Buck Road**
- **Underwood Road**
- **Crump Road**

The event begins at 7:00 a.m. in front of Woodbridge Winery on Woodbridge Road. It will end at approximately 11:00 a.m., with different roads being used at different times as the run progresses. Please refer to the course map printed on the back of this flyer for more detail. If you need to be somewhere on Sunday morning (e.g. church, baseball game, etc), please allow extra time for possible delays. You may want to consider an alternate route if possible.

This is a San Joaquin County Community Event! This year marks the 10th annual race and continues to be an annual community tradition. Proceeds from the race go to support the great work done by the Emergency Food Bank. This race is for an excellent cause, so please have patience with any inconvenience you may experience. In addition, please support the runners by using extreme caution if you are driving that morning.

We invite you to come out on race morning to run or just to cheer the runners on. They have been training hard for the challenging 13.1 mile long race. There will also be a 5 K (3.1 miles) race. Runners in both races would appreciate your support and encouragement. The start and finish takes place at Woodbridge Winery. The tasting room & gift shop will be open during this event, please come by & participate in the fun!

If you have any concerns before or after the race, please contact Tony Vice at 952-1446. For more information on the race or charity, go to www.fleetfeetstockton.com. If you are interested in participating in this great event, go to www.fleetfeetstockton.com to register.

Thank you in advance for your cooperation!

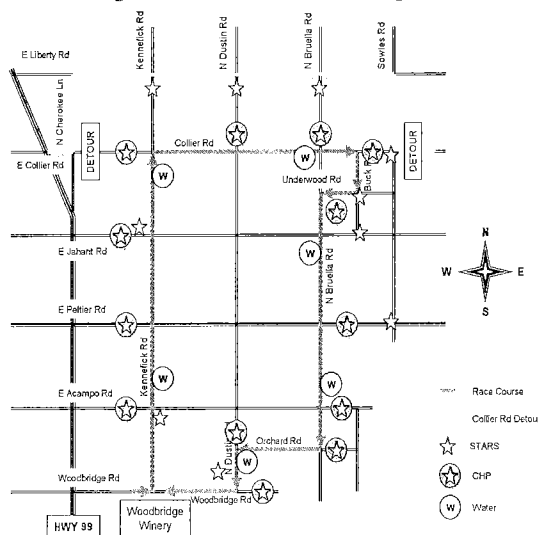
Important Road Use Information

Please refer to below map for running course information

Event start 7:00 am, North on Kennefick Rd. Expected (approx.) times that the race will reach various intersections, depending on the speed of various runners; Northbound Kennefick and Acampo – 7:06 – 7:15 am, Peltier 7:12 – 7:30, Jahant 7:18-7:45, Collier 7:24 – 8:00. Eastbound Collier at Dustin 7:30 – 8:15, Bruella – 7:36- 8:30. Buck 7:39 – 8:38. Southbound Buck at Underwood 7:42 – 8:45. Westbound Underwood at Bruella 7:46 – 8:52. Southbound Bruella at Jahant 7:49- 9:00, Brittany 7:53 – 9:10, Peltier 7:56 – 9:15, Lubell 7:59- 9:20, Acampo 8:02 – 9:33, Orchard 8:05 – 9:48, Westbound Orchard at Dustin 8:12 – 10:03, Southbound Dustin at Woodbridge 8:14- 10:12. Westbound Woodbridge at Kennefick 8:18 – 10:27.

277 Lincoln Center
Stockton, CA 95207

Avenue of the Vines Half marathon





CERTIFICATE OF LIABILITY INSURANCE

DATE (MM/DD/YYYY)
02/24/2016

THIS CERTIFICATE IS ISSUED AS A MATTER OF INFORMATION ONLY AND CONFERS NO RIGHTS UPON THE CERTIFICATE HOLDER. THIS CERTIFICATE DOES NOT AFFIRMATIVELY OR NEGATIVELY AMEND, EXTEND OR ALTER THE COVERAGE AFFORDED BY THE POLICIES BELOW. THIS CERTIFICATE OF INSURANCE DOES NOT CONSTITUTE A CONTRACT BETWEEN THE ISSUING INSURER(S), AUTHORIZED REPRESENTATIVE OR PRODUCER, AND THE CERTIFICATE HOLDER.

IMPORTANT: If the certificate holder is an ADDITIONAL INSURED, the policy(ies) must be endorsed. If SUBROGATION IS WAIVED, subject to the terms and conditions of the policy, certain policies may require an endorsement. A statement on this certificate does not confer rights to the certificate holder in lieu of such endorsement(s).

PRODUCER HCC Specialty 401 Edgewater Place, Suite 400 Wakefield, MA 01880	CONTACT NAME: PHONE (A/C, No., Ext): E-MAIL: ADDRESS: PRODUCER: CUSTOMER ID #:	FAX (A/C, No.):														
INSURED Tony and Natalie Vice dba Fleet Feet Sports 6541 Pacific Ave. Stockton, CA 95207	INSURER(S) AFFORDING COVERAGE <table border="1"><thead><tr><th>INSURER</th><th>NAIC #</th></tr></thead><tbody><tr><td>INSURER A: New Hampshire Insurance Company</td><td>23841</td></tr><tr><td>INSURER B: United States Fire Insurance Company</td><td>21113</td></tr><tr><td>INSURER C:</td><td></td></tr><tr><td>INSURER D:</td><td></td></tr><tr><td>INSURER E:</td><td></td></tr><tr><td>INSURER F:</td><td></td></tr></tbody></table>		INSURER	NAIC #	INSURER A: New Hampshire Insurance Company	23841	INSURER B: United States Fire Insurance Company	21113	INSURER C:		INSURER D:		INSURER E:		INSURER F:	
INSURER	NAIC #															
INSURER A: New Hampshire Insurance Company	23841															
INSURER B: United States Fire Insurance Company	21113															
INSURER C:																
INSURER D:																
INSURER E:																
INSURER F:																

COVERAGES**CERTIFICATE NUMBER:****REVISION NUMBER:**

THIS IS TO CERTIFY THAT THE POLICIES OF INSURANCE LISTED BELOW HAVE BEEN ISSUED TO THE INSURED NAMED ABOVE FOR THE POLICY PERIOD INDICATED. NOTWITHSTANDING ANY REQUIREMENT, TERM OR CONDITION OF ANY CONTRACT OR OTHER DOCUMENT WITH RESPECT TO WHICH THIS CERTIFICATE MAY BE ISSUED OR MAY PERTAIN, THE INSURANCE AFFORDED BY THE POLICIES DESCRIBED HEREIN IS SUBJECT TO ALL THE TERMS, EXCLUSIONS AND CONDITIONS OF SUCH POLICIES. LIMITS SHOWN MAY HAVE BEEN REDUCED BY PAID CLAIMS.

INSR LTR	TYPE OF INSURANCE	ADDL INSR	SUBR WVD	POLICY NUMBER	POLICY EFF (MM/DD/YYYY)	POLICY EXP (MM/DD/YYYY)	LIMITS
A	GENERAL LIABILITY <input checked="" type="checkbox"/> COMMERCIAL GENERAL LIABILITY <input type="checkbox"/> CLAIMS-MADE <input checked="" type="checkbox"/> OCCUR <input checked="" type="checkbox"/> Host Liquor	X		SEL064079619	02/24/2016	05/19/2016	EACH OCCURRENCE \$ 1,000,000 DAMAGE TO RENTED PREMISES (Ea occurrence) \$ 300,000 MED EXP (Any one person) \$ 5,000 PERSONAL & ADV INJURY \$ 1,000,000
B	<input checked="" type="checkbox"/> Medical Expense GEN'L AGGREGATE LIMIT APPLIES PER: <input checked="" type="checkbox"/> POLICY <input type="checkbox"/> PRO-JECT <input type="checkbox"/> LOC			US571572	02/24/2016	05/19/2016	GENERAL AGGREGATE \$ 2,000,000 PRODUCTS - COMP/OP AGG \$ 1,000,000
	AUTOMOBILE LIABILITY <input type="checkbox"/> ANY AUTO <input type="checkbox"/> ALL OWNED AUTOS <input type="checkbox"/> SCHEDULED AUTOS <input type="checkbox"/> HIRED AUTOS <input type="checkbox"/> NON-OWNED AUTOS						COMBINED SINGLE LIMIT (Ea accident) \$ BODILY INJURY (Per person) \$ BODILY INJURY (Per accident) \$ PROPERTY DAMAGE (Per accident) \$ \$ \$
	UMBRELLA LIAB <input type="checkbox"/> OCCUR EXCESS LIAB <input type="checkbox"/> CLAIMS-MADE DEDUCTIBLE RETENTION \$						EACH OCCURRENCE \$ AGGREGATE \$ \$ \$
	WORKERS COMPENSATION AND EMPLOYERS' LIABILITY Y/N <input type="checkbox"/> ANY PROPRIETOR/PARTNER/EXECUTIVE OFFICER/MEMBER EXCLUDED? (Mandatory in NH) If yes, describe under DESCRIPTION OF OPERATIONS below						WC STATO-TORY LIMITS <input type="checkbox"/> OTH - ER <input type="checkbox"/> E.L. EACH ACCIDENT \$ E.L. DISEASE - EA EMPLOYEE \$ E.L. DISEASE - POLICY LIMIT \$

DESCRIPTION OF OPERATIONS / LOCATIONS / VEHICLES (Attach ACORD 101, Additional Remarks Schedule, if more space is required)

The Certificate Holder is added as Additional Insured with respects to our Insured's operations only.

This insurance is primary and non-contributory as required by written contract.

This coverage is with respect to Avenue of the Vines Half Marathon event to be held 5/15/2016 - 5/16/2016 at Woodbridge Winery Acampo CA

CERTIFICATE HOLDERCounty of San Joaquin
222 E Weber #707
Stockton, CA 95207**CANCELLATION**

SHOULD ANY OF THE ABOVE DESCRIBED POLICIES BE CANCELLED BEFORE THE EXPIRATION DATE THEREOF, NOTICE WILL BE DELIVERED IN ACCORDANCE WITH THE POLICY PROVISIONS.

AUTHORIZED REPRESENTATIVE

BEFORE THE BOARD OF SUPERVISORS OF THE COUNTY OF SAN JOAQUIN
STATE OF CALIFORNIA

RESOLUTION

R-08- 203

RESOLUTION APPROVING TEMPORARY ROAD CLOSURE
FOR THE ANNUAL AVENUE OF THE VINES HALF MARATHON

WHEREAS, Woodbridge Winery, hereinafter referred to as APPLICANT, has applied for permission to temporarily close Kennefick Road between Woodbridge Road and Collier Road; Collier Road between Kennefick Road and Buck Road; Buck Road between Collier Road and Underwood Road; Underwood Road between Buck Road and Bruella Road; Bruella Road between Underwood Road and South Orchard Road; South Orchard Road between Bruella Road and Dustin Road; Dustin Road between South Orchard Road and Woodbridge Road; and Woodbridge Road between Dustin Road and Kennefick Road for the Annual Avenue of The Vines Half Marathon at the Woodbridge Winery on Sunday, May 18, 2008, from 8:00 a.m. to 12:00 p.m.; and

WHEREAS, the Woodbridge Winery Avenue of The Vines Half Marathon is an annual event; and

WHEREAS, it is anticipated that the Applicant will be requesting permission to temporarily close to traffic certain County roads in and near the Woodbridge Winery for the Annual Avenue of the Vines Half Marathon in future years.

NOW THEREFORE, BE IT RESOLVED that it is the finding of the Board of Supervisors that, as authorized by Section 10-2700 of the Ordinance Code of San Joaquin County and the request of the California Highway Patrol, it is necessary for the protection of the public to grant permission to temporarily close Kennefick Road between Woodbridge Road and Collier Road; Collier Road between Kennefick Road and Buck Road; Buck Road between Collier Road and Underwood Road; Underwood Road between Buck Road and Bruella Road; Bruella Road between Underwood Road and South Orchard Road; South Orchard Road between Bruella Road and Dustin Road; Dustin Road between South Orchard Road and Woodbridge Road; and Woodbridge Road between Dustin Road and Kennefick Road for the Annual Avenue of The Vines Half Marathon at the Woodbridge Winery on Sunday, May 18, 2008, from 8:00 a.m. to 12:00 p.m., and on the third Sunday in May in future years.

BE IT FURTHER RESOLVED that this action shall be subject to the following conditions:

1. That an Encroachment Permit shall be obtained from the Department of Public Works for the road closures.
2. That the performance of any procedure related to this Permit shall constitute an acceptance of all the provisions contained herein and failure on the APPLICANT'S part to comply with any provision will be cause for revocation of this Permit.

3. Door-to-door outreach to local residents shall be notified of the event.
4. Provisions shall be made for local traffic. Signage and detour placed along route pursuant to the California Manual of Uniform Control Devices. California Highway Patrol will control major intersections, and Sheriff's Team Active Retired Seniors will control minor intersections.
5. That should emergency conditions arise during the road closure period, temporary opening of road shall be implemented immediately by the APPLICANT.
6. That APPLICANT shall provide liability insurance in an amount and form acceptable to County Counsel and the County's Safety Officer.

PASSED AND ADOPTED 4/15/08, by the following vote of the Board of Supervisors, to wit:


AYES: RUHSTALLER, ORNELLAS, GUTIERREZ, VOGEL

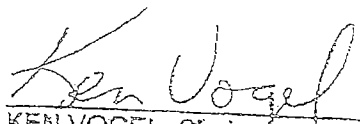
NOES: NONE

ABSENT: MOW


ATTEST: LOIS M. SAHYOUN
Clerk of the Board of Supervisors
of the County of San Joaquin,
State of California

By  Deputy Clerk





KEN VOGEL, Chairman
of the Board of Supervisors
County of San Joaquin,
State of California

RECOMMENDED FOR APPROVAL:


For T. R. FLINN
Director of Public Works

APPROVED AS TO FORM:
DAVID WOOTEN
County Counsel

By 
LAWRENCE P. MEYERS
Deputy County Counsel