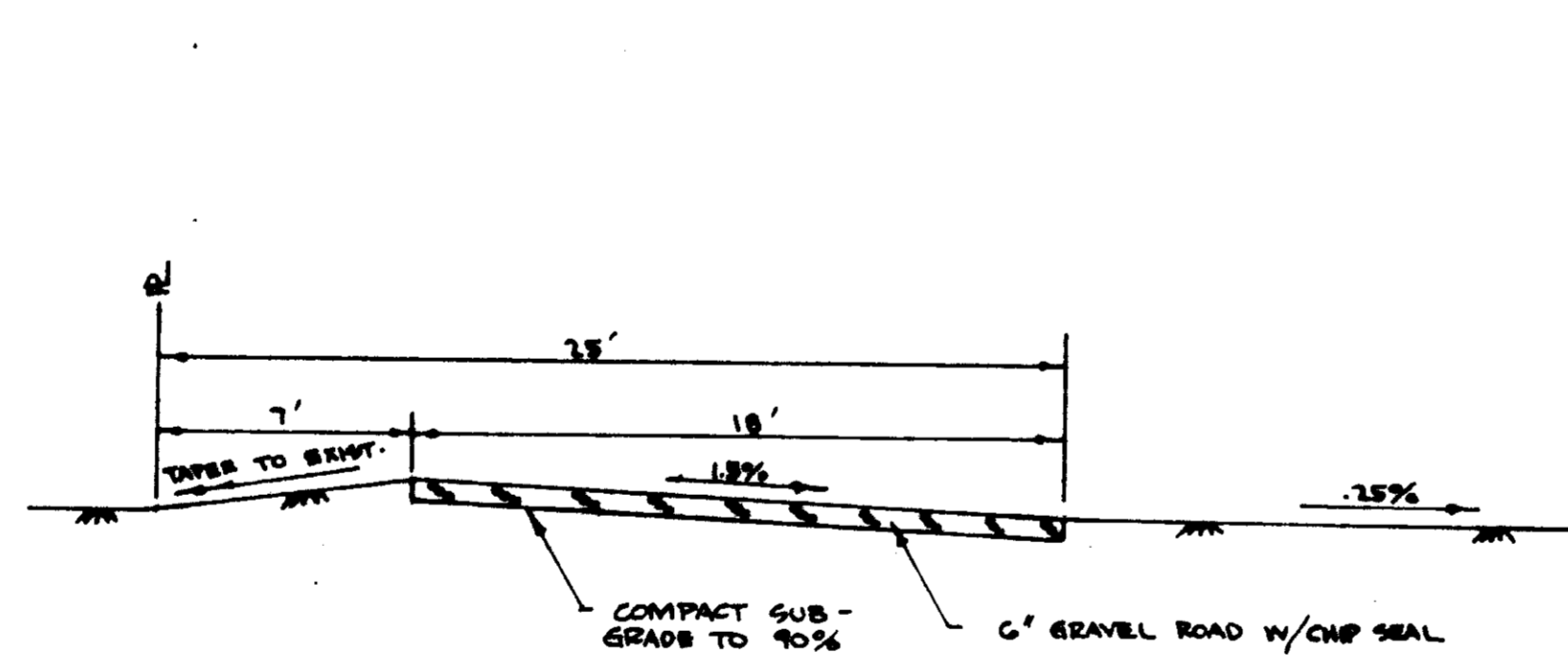


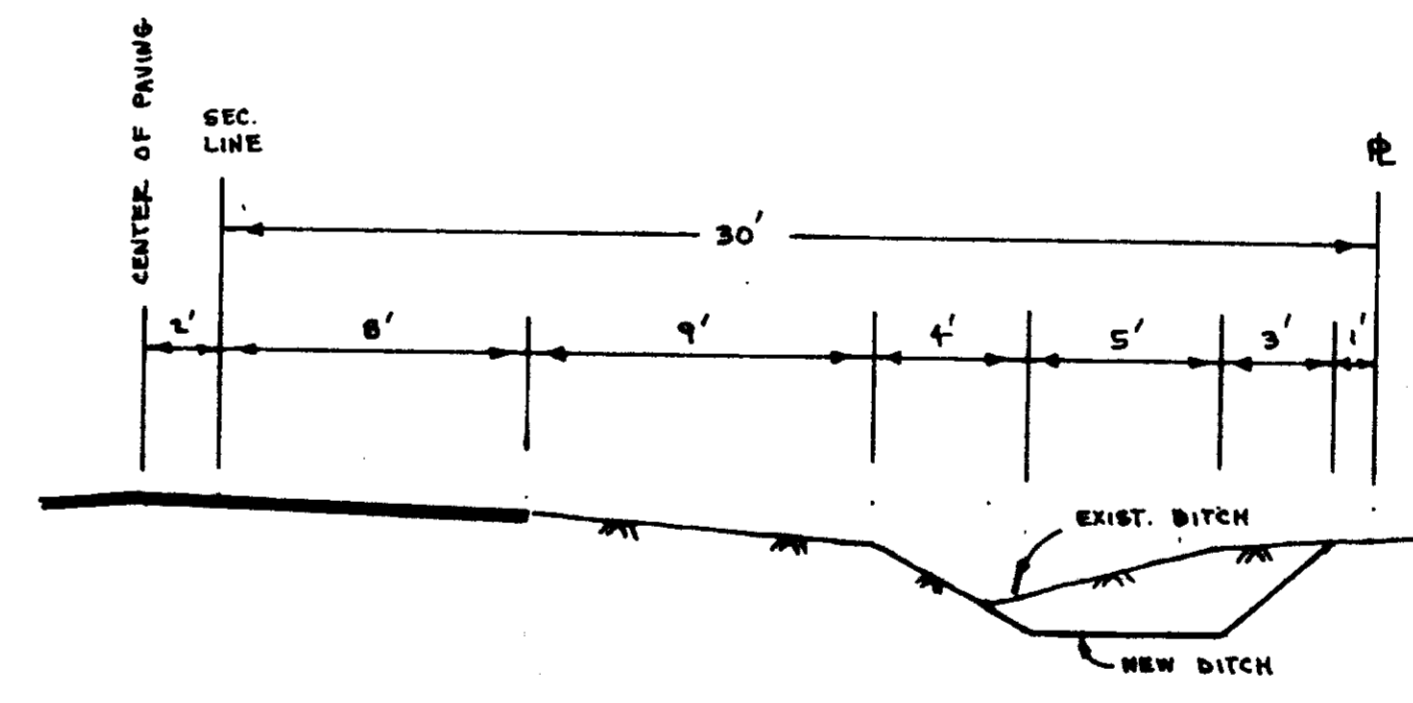
AFTER CONSTRUCTION OF ROAD ON DEBENEDETTI PROP., REMOVE 11" CMP & REPLACE W/ 24" C.M.P. @ P.L. 99.90, RECONSTRUCT ROAD TO ORIGINAL CONDITION

BENCH MARK - SPIKE IN EAST FACE OF POWER POLE. ELEM. 99.90.

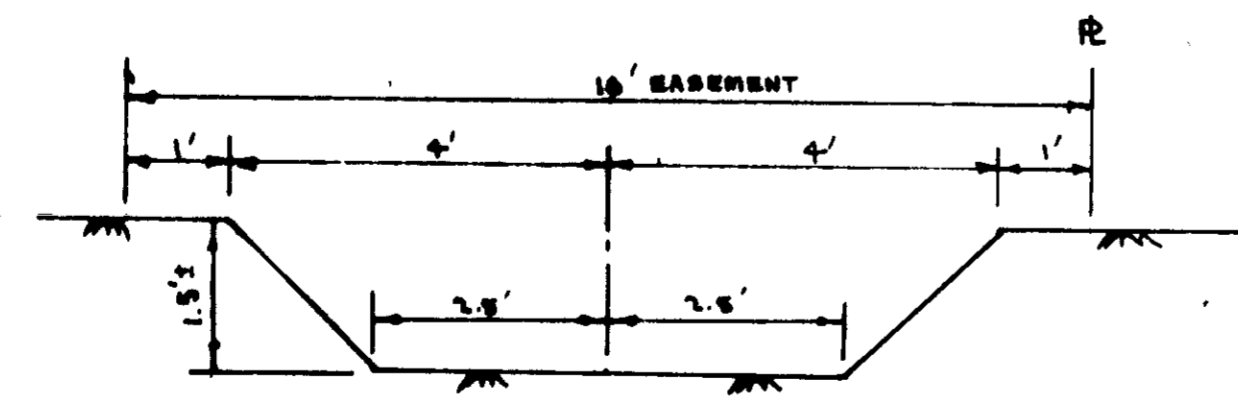
SCALE: 1" = 40'



ROAD DETAIL  
1" = 5'



SECTION A-A  
SCALE: 1" = 5'



SECTION B-B  
DITCH DETAIL  
1" = 2'

THE 10' DRAINAGE EASEMENT WILL BE GRANTED TO ALL PARCELS. THE DITCH WILL BE MAINTAINED BY EACH PARCEL OWNER.

SERVICES:  
WATER: PRIVATE WELL  
SEWER: SEPTIC TANK  
DRAIN: TERMINAL DRAIN

FILE NAME: SUB-D  
DRAWN: SU  
SHEET NO: 1551

APPROVED: March 18 1983

James Miller  
SAN JOAQUIN LOCAL HEALTH DISTRICT

APPROVED: April 5 1983

John A. Haug  
SAN JOAQUIN COUNTY DEPT. OF PUBLIC WORKS

NO.	DESCRIPTION	DATE	BY



WONG ENGINEERS, INC.  
PLANNING • ENGINEERING • SURVEYING  
STOCKTON, CALIFORNIA  
R.C.E. No. 14269

DATUM: U.S.G.S.

Job No. 2088  
Date FEB. 1983  
Scale AS SHOWN  
Drawn by WE  
Check C.C.W.

STREET WORK & LOT GRADING IMPROVEMENT PLANS

FOR FRANK DE BENEDETTI

SHEET 1 OF ONE FILE