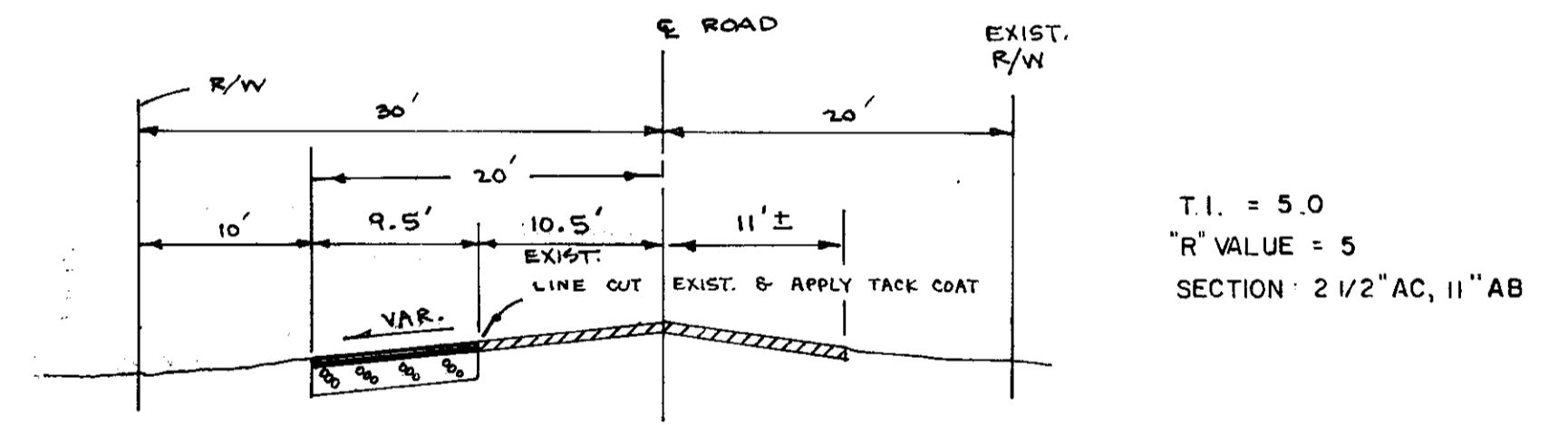
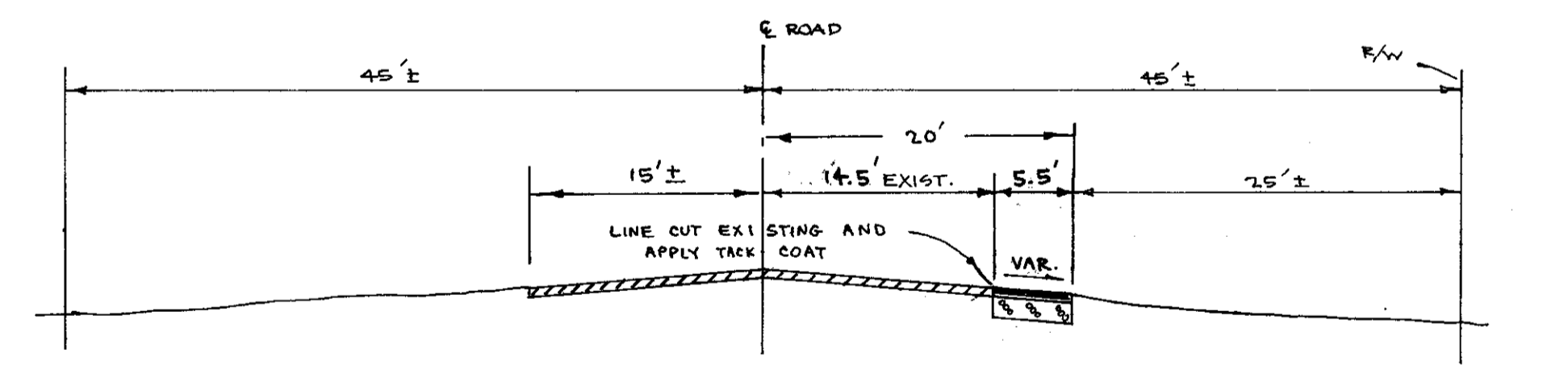


**SERVICES**  
 WATER: PRIVATE WELL  
 SEWAGE: SEPTIC TANK  
 STORM DRAINAGE: DRAINAGE FROM EACH LOT AND ADJOINING ROADWAY SHALL BE RETAINED ON THAT LOT FOR DISPOSAL BY PERCOLATION IN STORM DRAIN PONDS.



T.I. = 5.0  
 "R" VALUE = 5  
 SECTION: 2 1/2" AC, 11" AB

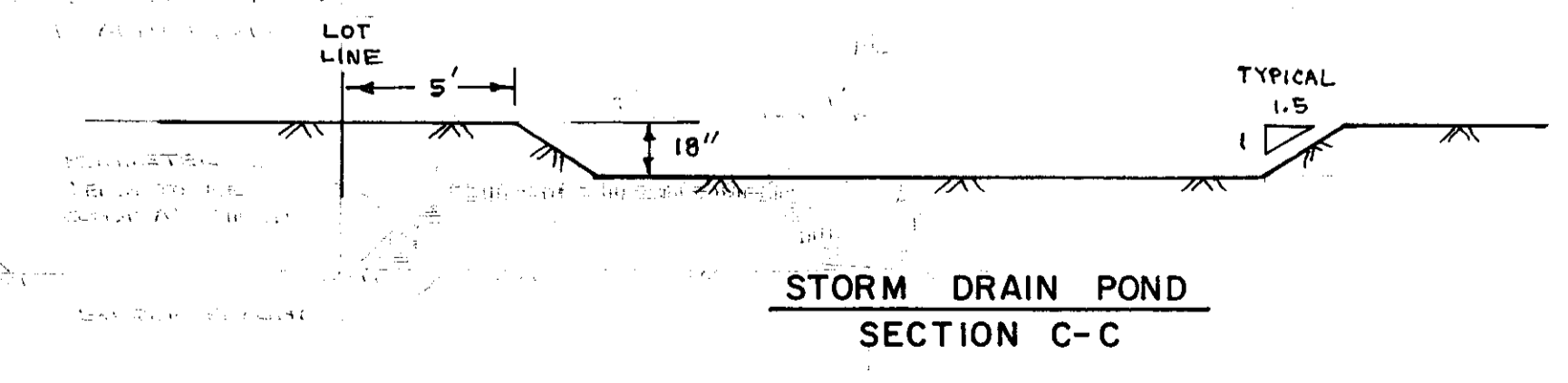


T.I. = 6.0  
 "R" VALUE = 5  
 SECTION: 2 1/2" AC, 15" AB

**GRADING NOTE:** THE PROPERTY IS IN WALNUT ORCHARD. REMOVE ONLY THE TREES REQUIRED TO CONSTRUCT THE PONDS. MATERIAL FROM THE PONDS SHALL SPREAD EASTERLY BETWEEN THE TREES TO GIVE THE LOTS DRAINAGE IN THE DIRECTION SHOWN ON THE PLAN.

- LOCAL HEALTH DISTRICT NOTES:**
- 1- THE SEPTIC SYSTEM FOR PARCEL 5 IS FAILING AND SHALL BE DESTROYED UNDER PERMIT AND INSPECTION OF THE SAN JOAQUIN LOCAL HEALTH DIST. THE NEW SYSTEM SHALL CONSTRUCTED IN THE DISPOSAL AREA AS SHOWN.
  - 2- THE EXISTING IRRIGATION WELL ON PARCEL 3 SHALL BE DESTROYED AND SEALED UNDER PERMIT AND INSPECTION BY SAN JOAQUIN LOCAL HEALTH DISTRICT.

- LEGEND**
- STORM DRAIN POND
  - LEACH FIELD AREA
  - WELL SITE
  - FINISHED GRADE



BENCH MARK SPIKE IN POWER POLE. ELEV. 38.31  
 DATUM: U.S.G.S.

7191-05

APPROVED <i>[Signature]</i> 19 <i>87</i>	APPROVED <i>[Signature]</i> 19 <i>87</i>	revisions	WONG ENGINEERS, INC. PLANNING • ENGINEERING • SURVEYING STOCKTON, CALIFORNIA <i>[Signature]</i>	job no. 1967 date OCT. 1982 scale AS SHOWN drawn <i>[Signature]</i> design WE check C.C.W.	HAGAN ACRES IMPROVEMENT PLANS	SHEET 1 OF ONE FILE
SAN JOAQUIN LOCAL HEALTH DISTRICT		no. description date by	R.C.E. No. 14269			
SAN JOAQUIN COUNTY DIRECTOR OF PUBLIC WORKS						

PRINTED ON DIBRO NO. 100M CLEARPRINT