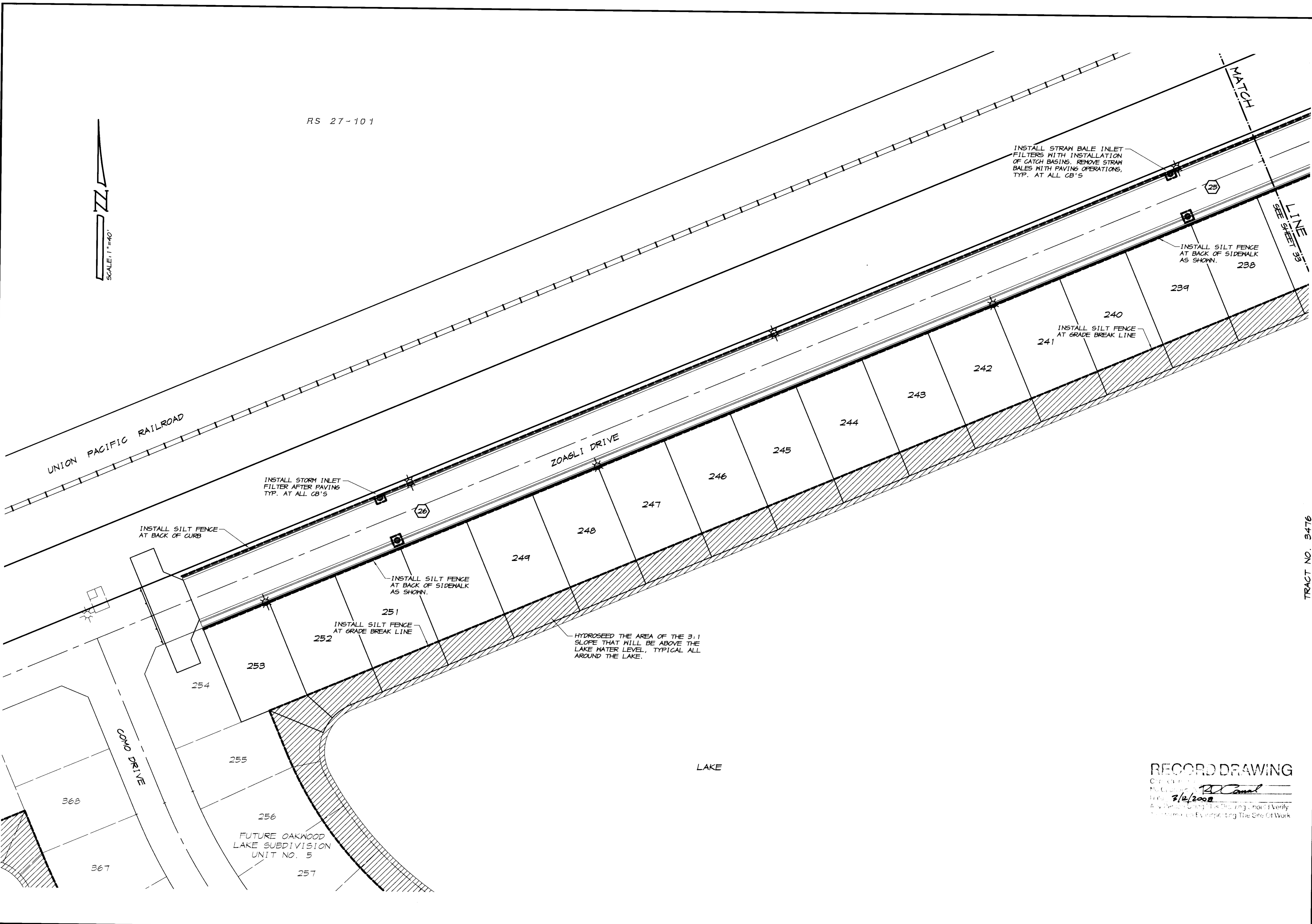


SU 3962



RS 27-101



INSTALL STRAM BALE INLET FILTERS WITH INSTALLATION OF CATCH BASINS. REMOVE STRAM BALES WITH PAVING OPERATIONS, TYP. AT ALL CB'S

INSTALL SILT FENCE AT BACK OF SIDEWALK AS SHOWN. 238

INSTALL SILT FENCE AT GRADE BREAK LINE 240

INSTALL STORM INLET FILTER AFTER PAVING TYP. AT ALL CB'S

INSTALL SILT FENCE AT BACK OF CURB

INSTALL SILT FENCE AT BACK OF SIDEWALK AS SHOWN.

INSTALL SILT FENCE AT GRADE BREAK LINE

HYDROSEED THE AREA OF THE 3:1 SLOPE THAT WILL BE ABOVE THE LAKE WATER LEVEL, TYPICAL ALL AROUND THE LAKE.


REVISION	DATE	DESCRIPTION

ASSOCIATED ENGINEERING, INC.
 Surveying • Design • Planning
 408 TECHNOLOGY DRIVE
 MORRISTOWN, CALIFORNIA 94556
 PH: (209) 546-3390 FAX: (209) 546-3875



TRACT NO. 3476
EROSION CONTROL PLAN
OAKWOOD LAKE SUBDIVISION, UNIT 3
 SAN JOAQUIN COUNTY CALIFORNIA

R. Carrel
 RYAN CARREL, R.C.E. 61619
 DANIEL ENGLAND, R.C.E. 49026
 DAVE SKIDMORE, L.S. 7126

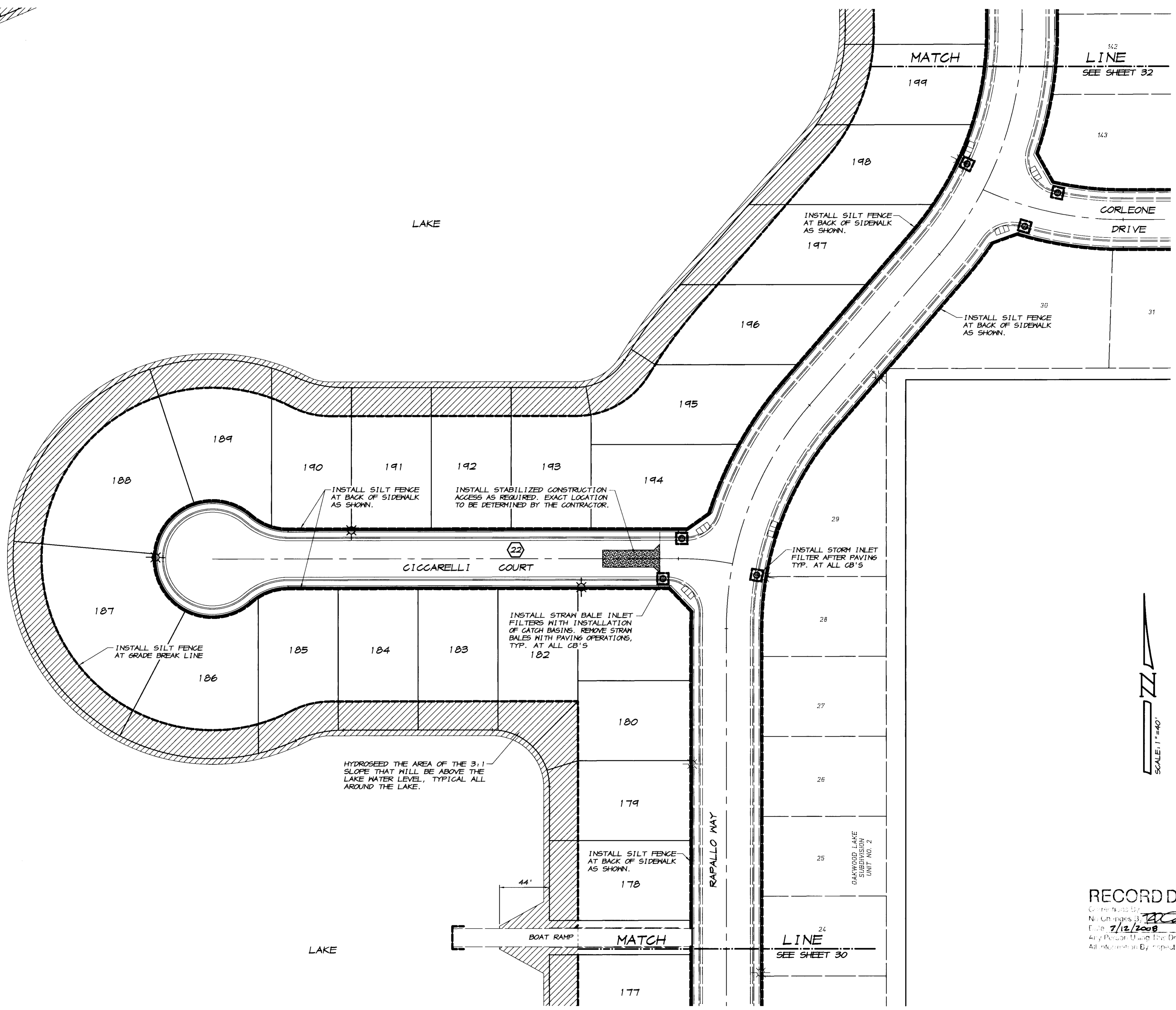



RECORD DRAWING
 Drawn by: **R. Carrel**
 Date: **7/12/2002**
 Checked by: **KW**
 Job # **296F-04**

DRAWN BY: **J. S. H.**
 DATE: **AUG. 8, 2005**
 SCALE: **1"=40'**
 DWG: **296F-EROS**
 CHECKED: **KW**
 JOB # **296F-04**

SHEET **34**
 OF **35**

SU 3968



REVISION	DATE	DESCRIPTION

ASSOCIATED ENGINEERING, INC.
 Surveying • Design • Planning
 4505 TECHNOLOGY DRIVE
 MODESTO, CALIFORNIA 95356
 PH: (209) 549-3390 FAX: (209) 549-3875



TRACT NO. 3476

EROSION CONTROL PLAN

OAKWOOD LAKE SUBDIVISION, UNIT 3

SAN JOAQUIN COUNTY CALIFORNIA

DCamel
 RYAN CARREL, R.C.E. 61619
 DANIEL ENGLAND, R.C.E. 49026
 DAVE SKIDMORE, L.S. 7126

REGISTERED PROFESSIONAL ENGINEER
 No. 61619
 Exp. 6-30-07
 CIVIL
 STATE OF CALIFORNIA

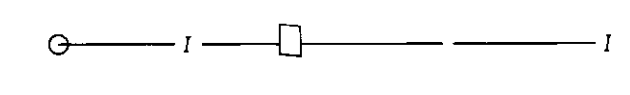
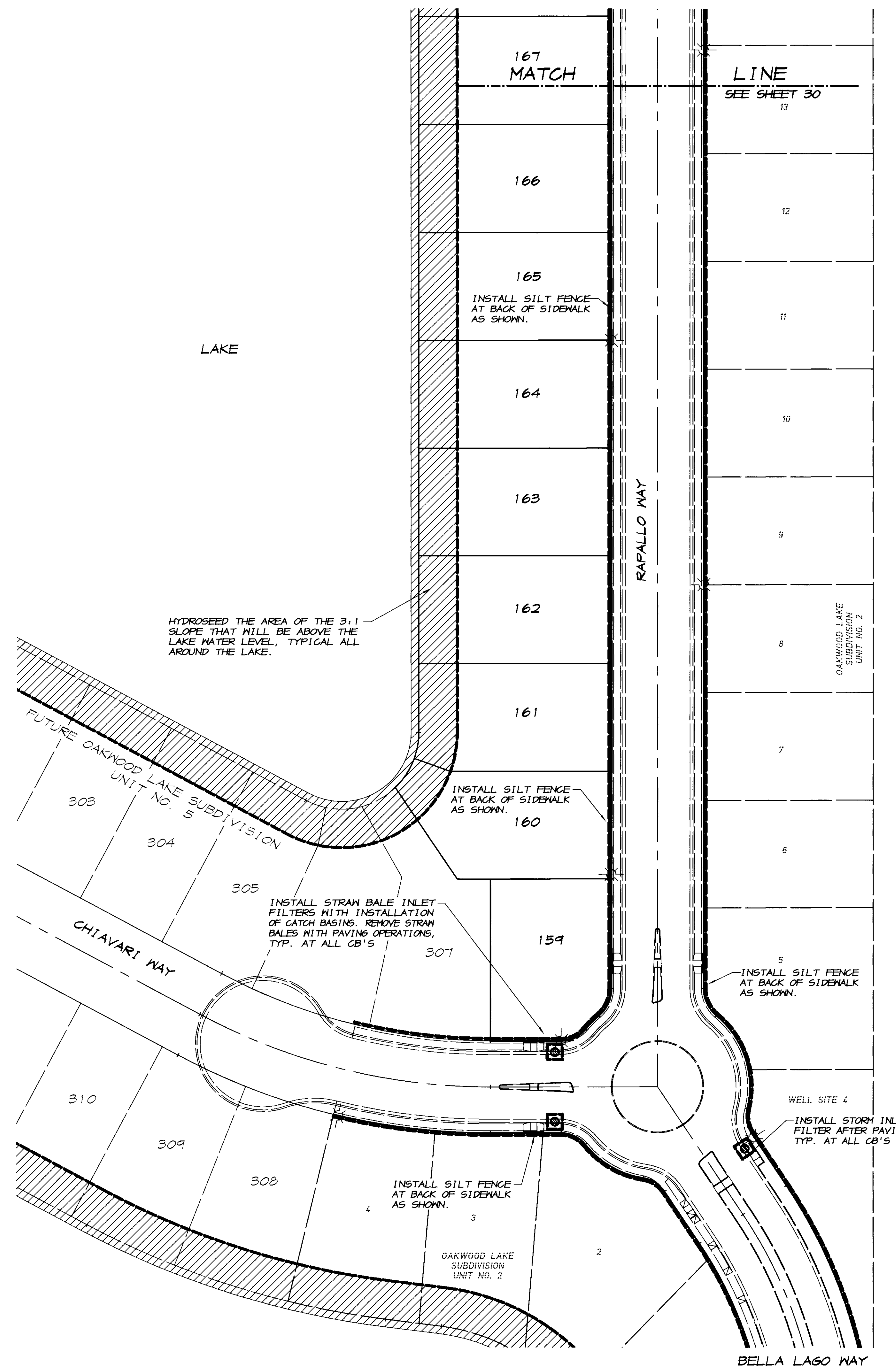
RECORD DRAWING

Drawn by: J.S.H.
 Date: AUG. 8, 2005
 Scale: 1"=40'
 DWG: 296F-EROS
 CHECKED: KN
 JOB #: 296F-04

SHEET **31**
 OF **35**

LEGEND

- P— EXISTING EDGE OF PAVEMENT
- PP— EXISTING POWER POLE
- ==== PROPOSED CURB, GUTTER & SIDEWALK
- ☀ PROPOSED ELECTROLIER (SEE IMPROVEMENT PLANS)
- ↗ PROPOSED SLOPE & DIRECTION OF FLOW
- CB-1 PROPOSED CATCH BASIN
- S— PROPOSED SILT FENCE, EITHER FABRIC OR STRAM TYPE PER DETAILS ON SHEET 35
- ▨ PROPOSED AREA OF SEEDING. SEE NOTES, SHEET 2



RECORD DRAWING
 Corrections by:
 No changes by:
 Date: 7/12/2008
 Any Person Using This Drawing Should Verify All Information by Inspecting The Site Of Work

REVISION	DATE	DESCRIPTION

ASSOCIATED ENGINEERING, INC.
 Surveying • Design • Planning
 4505 TECHNOLOGY DRIVE
 MORGES TO, CALIFORNIA 95556
 PH: (209) 549-3390 FAX: (209) 549-3875

EROSION CONTROL PLAN
OAKWOOD LAKE SUBDIVISION, UNIT 3
 SAN JOAQUIN COUNTY CALIFORNIA

RYAN CARREL, R.C.E. 61619
 DANIEL ENGLAND, R.C.E. 49026
 DAVE SKIDMORE, L.S. 7126

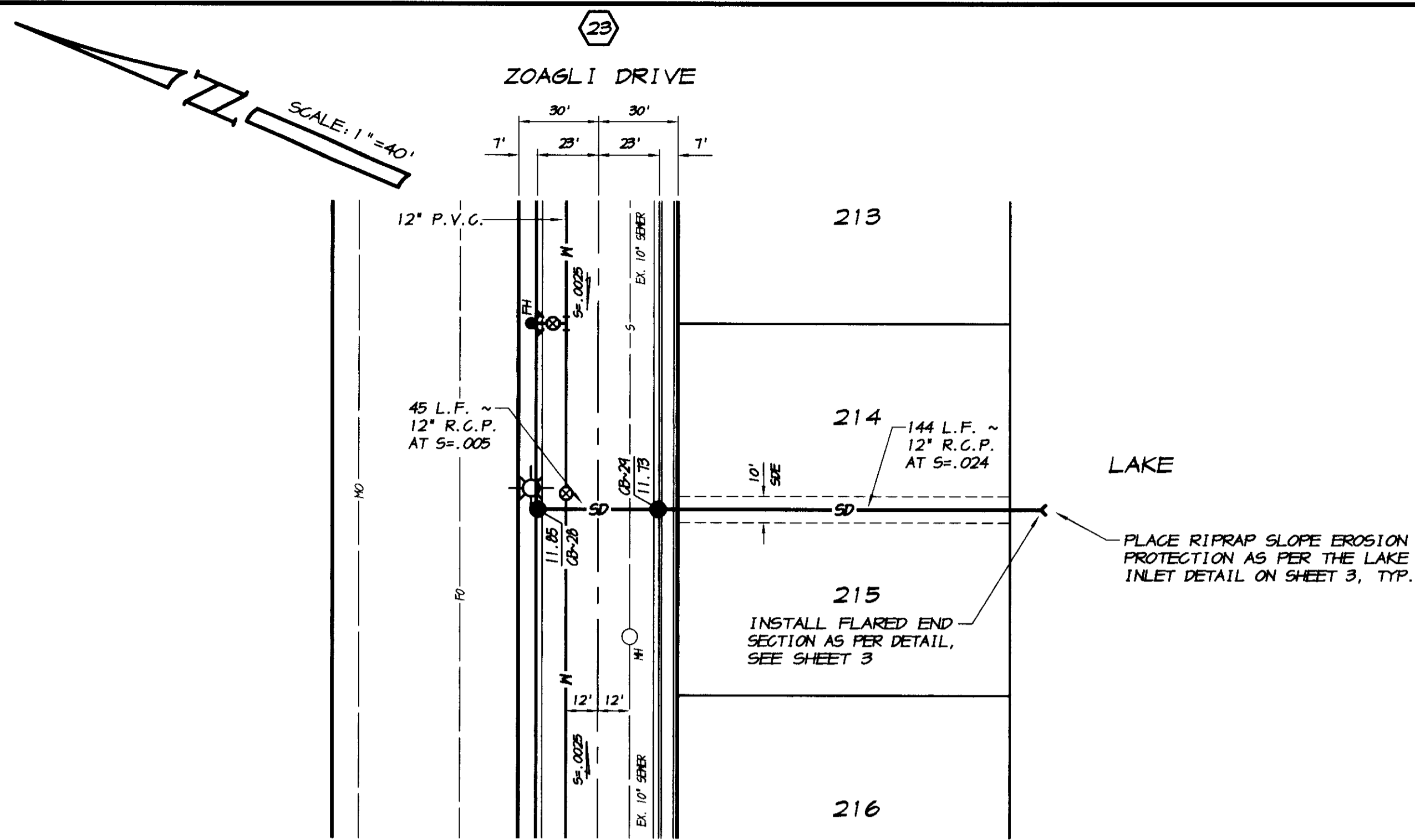
REGISTERED PROFESSIONAL ENGINEER
 No. 61619
 Exp. 6-30-07
 CIVIL
 STATE OF CALIFORNIA

DRAWN BY: J.S.H.
 DATE: AUG. 8, 2008
 SCALE: 1"=40'
 DWG: 296F-EROS
 CHECKED: KN
 JOB # 296F-04

SHEET **29**
 OF **35**

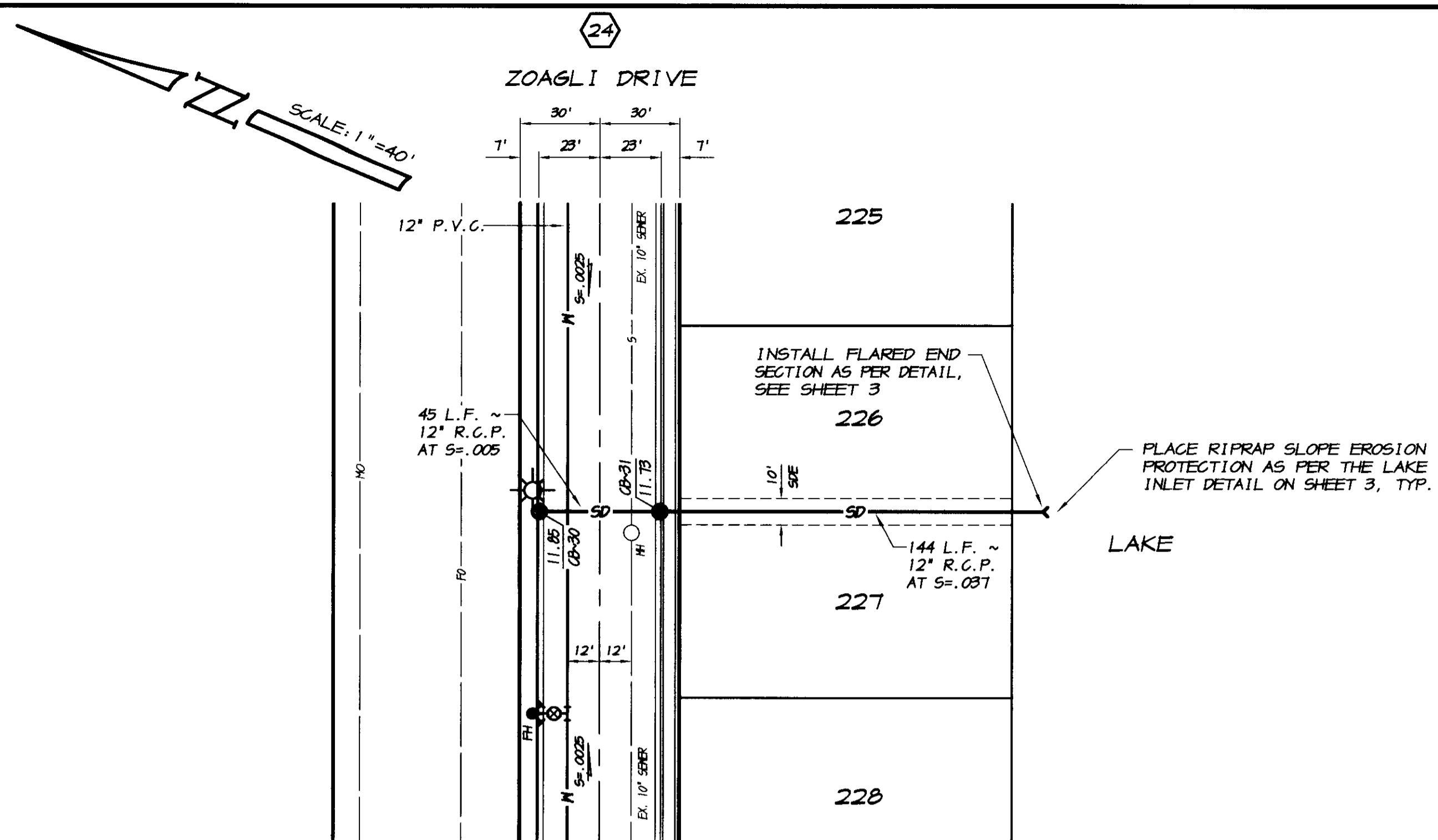
SU 3967

TRACT NO. 3476



STORM DRAIN OUTFALL "A"

SCALE: 1"=40'

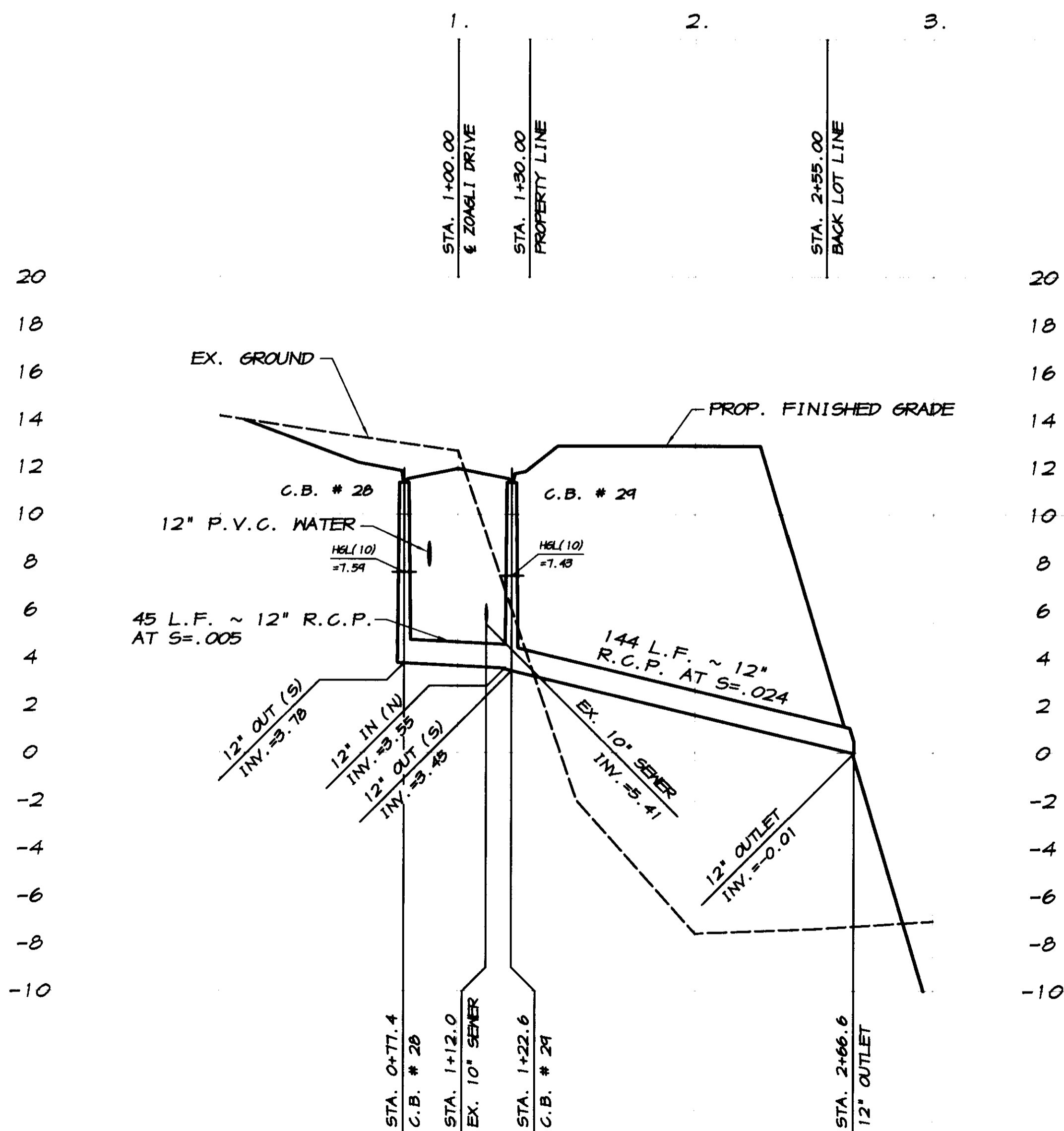


STORM DRAIN OUTFALL "B"

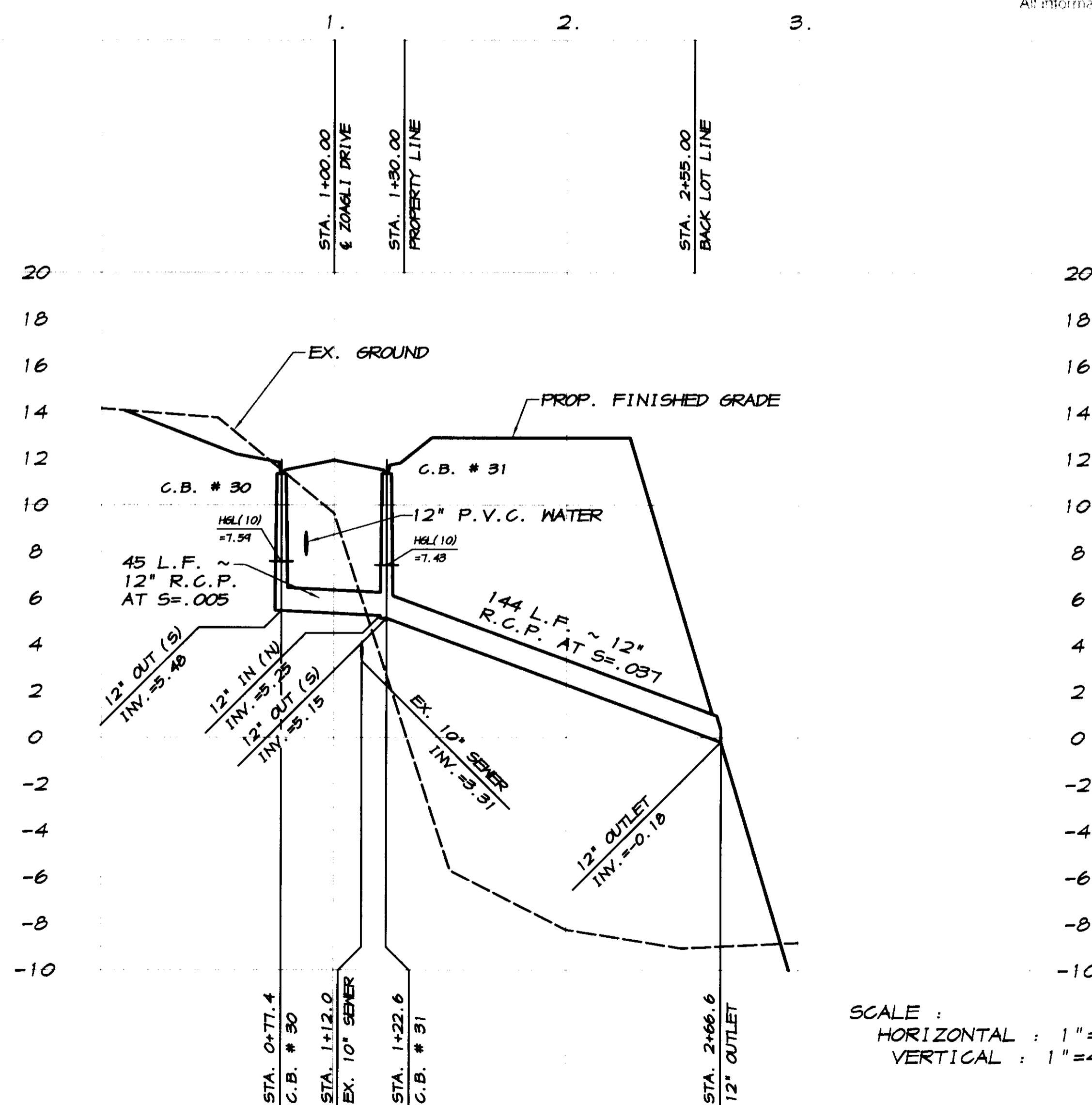
SCALE: 1"=40'

RECORD DRAWING

Corrected by:
 No Changes by: *AK Canal*
 Date: 3/12/2008
 Any Person Using This Drawing Should Verify
 All Information By Inspecting The Site On Walk



SCALE:
 HORIZONTAL: 1"=40'
 VERTICAL: 1"=4'



SCALE:
 HORIZONTAL: 1"=40'
 VERTICAL: 1"=4'

SU 3969

REVISION	DATE	DESCRIPTION

ASSOCIATED ENGINEERING, INC.
 Surveying · Design · Planning
 4086 TECHNOLOGY DRIVE
 MODESTO, CALIFORNIA 95356
 PH: (209) 545-3390 FAX: (209) 545-3875



PLAN AND PROFILE
STORM DRAIN OUTFALL LINES
OAKWOOD LAKE SUBDIVISION, UNIT 3
 SAN JOAQUIN COUNTY CALIFORNIA

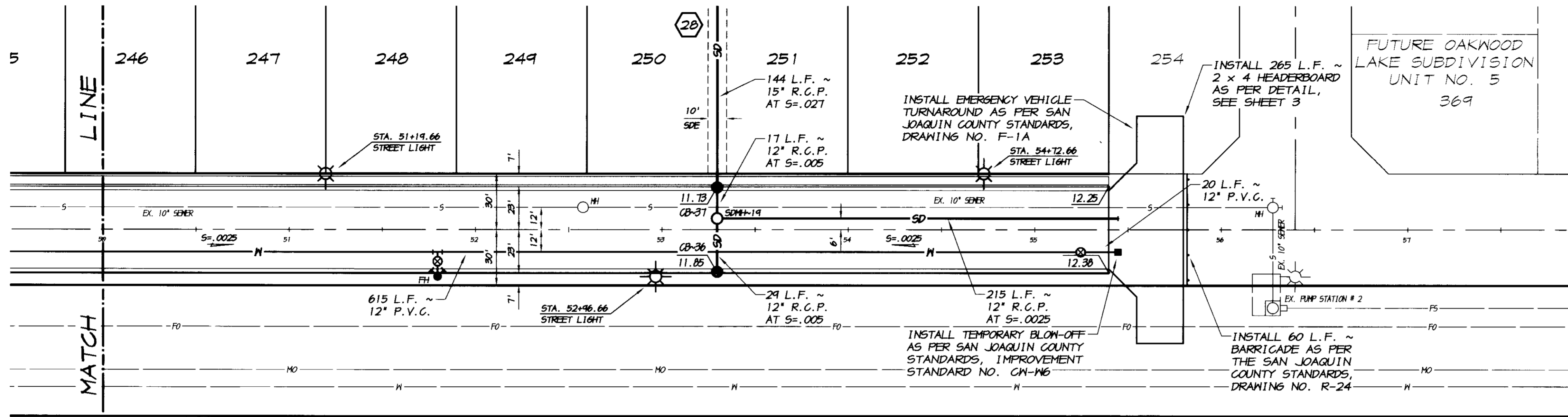
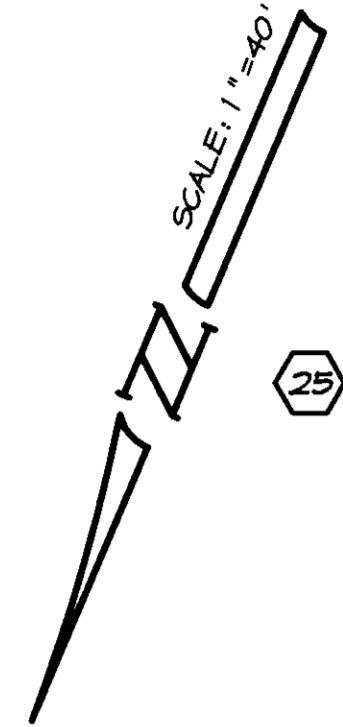
AK Canal
 RYAN CARREL, R.C.E. 61619
 DANIEL ENGLAND, R.C.E. 49026
 DAVE SKIDMORE, L.S. 7126



DRAWN BY: J.S.H.
 DATE: AUG. 8, 2005
 SCALE: NOTED
 DWG: 296F-SDOFFP
 CHECKED: KN
 JOB #: 296F-03

SHEET **27**
 OF **35**

SU 3970



CATCH BASIN DATA

12" INV. AT C.B.~36 = 5.30
 29 L.F. ~ 12" R.C.P. AT S=.0025
 12" INV. AT S.D.M.H.~19 = 5.16

12" INV. OUT AT S.D.M.H.~19 = 3.89
 17 L.F. ~ 12" R.C.P. AT S=.0025
 12" INV. IN AT C.B.~37 = 3.80

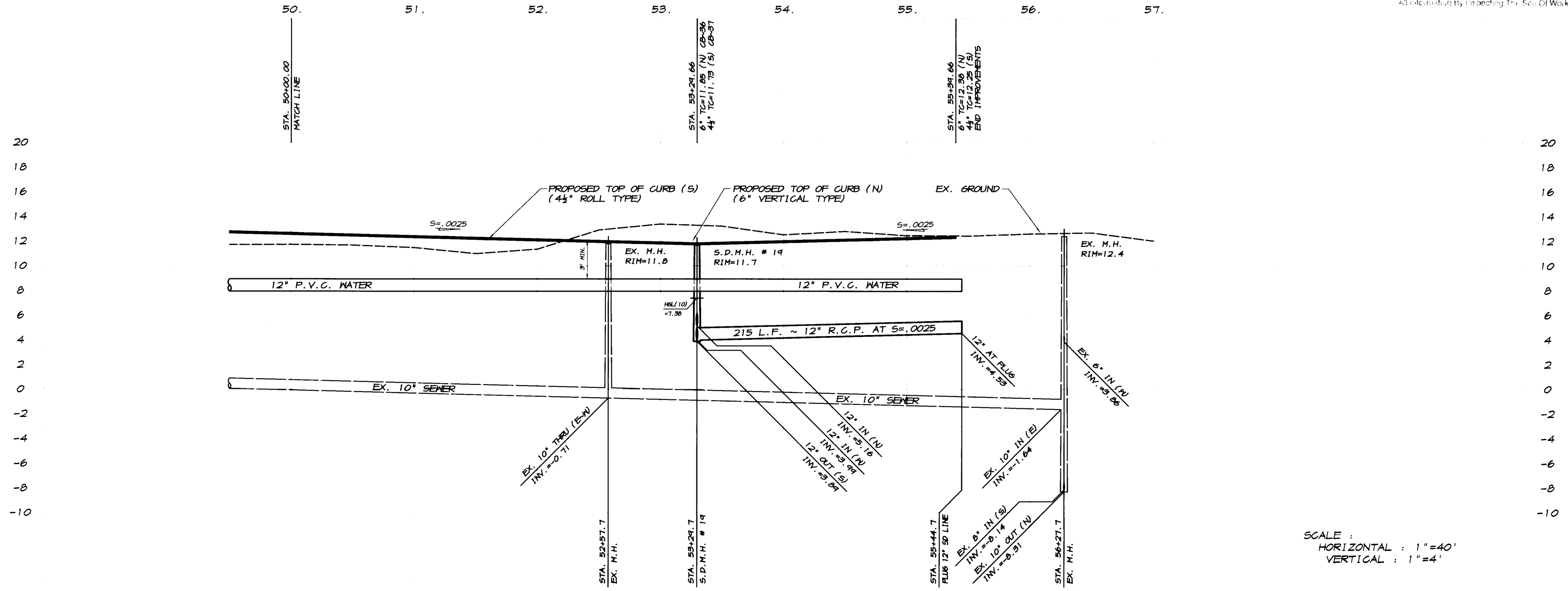
15" INV. OUT AT C.B.~37 = 3.55
 144 L.F. ~ 15" R.C.P. AT S=.027
 15" INV. AT F.E.S. = -0.34

ZOAGLI DRIVE

SCALE: 1"=40'

RECORD DRAWING

Checked by: *RC*
 Date: 3/12/2008
 Any Person Using This Drawing Should Verify All Information by Inspecting The Site Of Work



SCALE:
 HORIZONTAL: 1"=40'
 VERTICAL: 1"=4'

REVISION	DATE	DESCRIPTION

ASSOCIATED ENGINEERING, INC.
 Surveying - Design - Planning
 4206 TECHNOLOGY DRIVE
 MODESTO, CALIFORNIA 95356
 PH: (209) 545-3390 FAX: (209) 545-3875

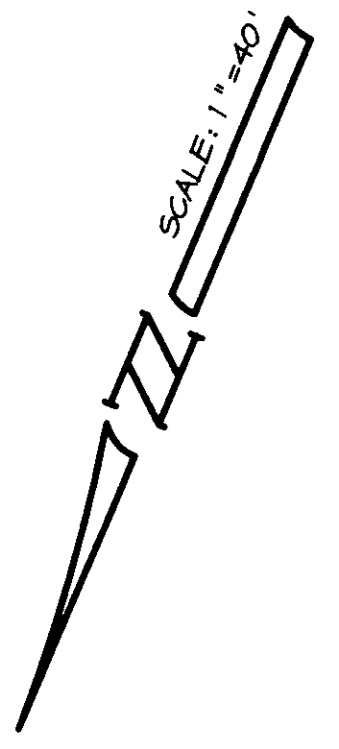
PLAN AND PROFILE
 STA. 50+00 TO STA. 55+99.66
ZOAGLI DRIVE
 OAKWOOD LAKE SUBDIVISION, UNIT 3
 SAN JOAQUIN COUNTY CALIFORNIA

RC
 RYAN CARREL, R.C.E. 61619
 DANIEL ENGLISH, R.C.E. 49026
 DAVE SKIDMORE, L.S. 7126

REGISTERED PROFESSIONAL ENGINEER
 No. 61619
 Exp. 6-30-07
 CIVIL
 STATE OF CALIFORNIA

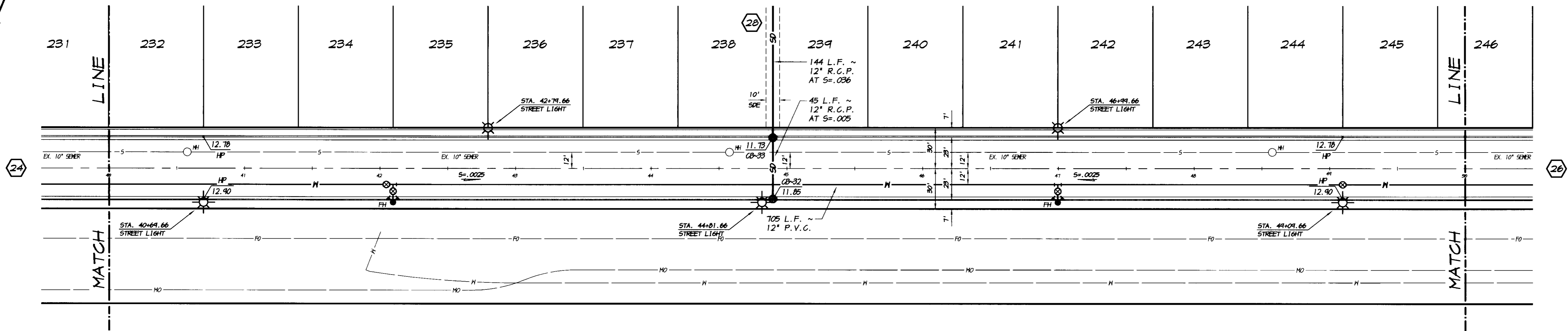
DRAWN BY: J.S.H.
 DATE: AUG. 8, 2005
 SCALE: NOTED
 DWG: 296F-NL-GPP
 CHECKED: KN
 JOB #: 296F-03

SHEET **26**
 OF 35



CATCH BASIN DATA

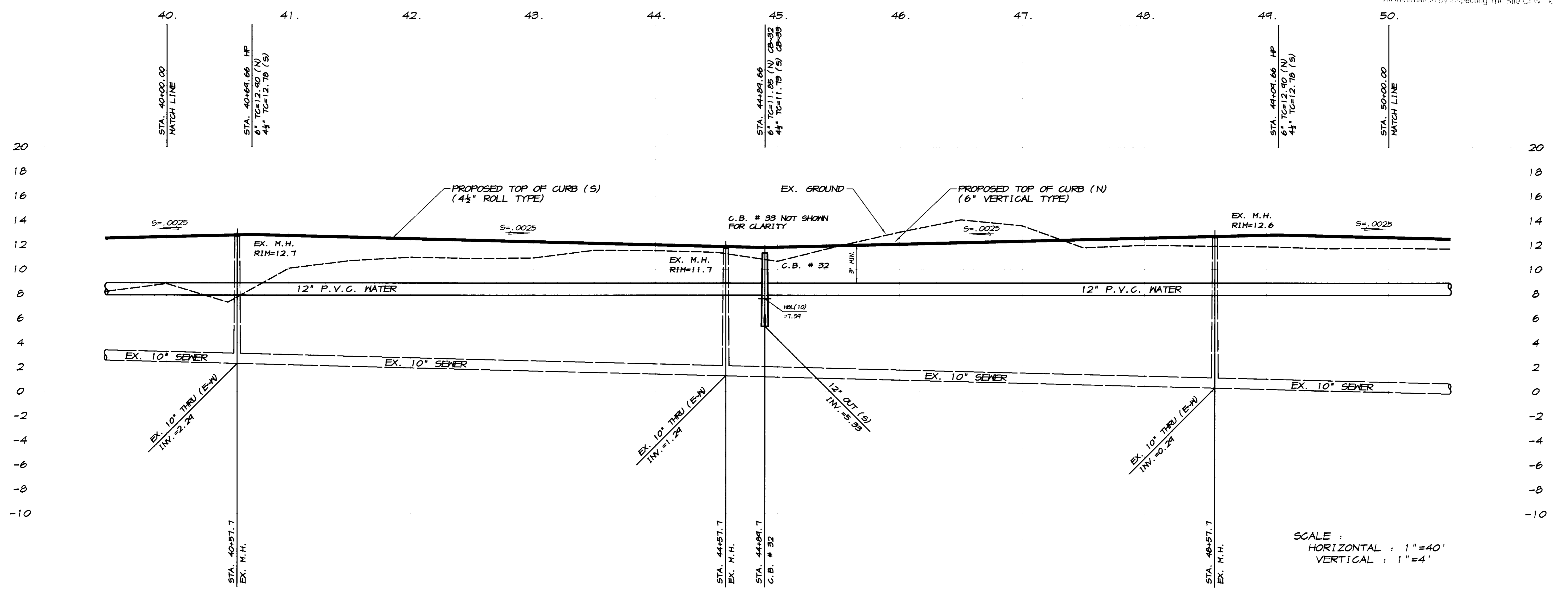
12" INV. OUT AT C.B. #32 = 5.33
 45 L.F. ~ 12" R.C.P. AT S=.0025
 12" INV. IN AT C.B. #33 = 5.10
 12" INV. OUT AT C.B. #33 = 5.00
 144 L.F. ~ 12" R.C.P. AT S=.026
 12" INV. AT F.E.S. = -0.18



ZOAGLI DRIVE
 SCALE: 1"=40'


RECORD DRAWING

Contract No. 24
 No. Change 4
 Date: 3/12/2008
 Any Person Using This Drawing Should Verify All Information By Inspecting The Site Work



REVISION	DATE	DESCRIPTION

ASSOCIATED ENGINEERING, INC.
 Surveying - Design - Planning
 4206 TECHNOLOGY DRIVE
 MODESTO, CALIFORNIA 95356
 PH: (209) 545-3390 FAX: (209) 545-3875



PLAN AND PROFILE
 STA. 40+00 TO STA. 50+00
ZOAGLI DRIVE
 OAKWOOD LAKE SUBDIVISION, UNIT 3
 SAN JOAQUIN COUNTY, CALIFORNIA

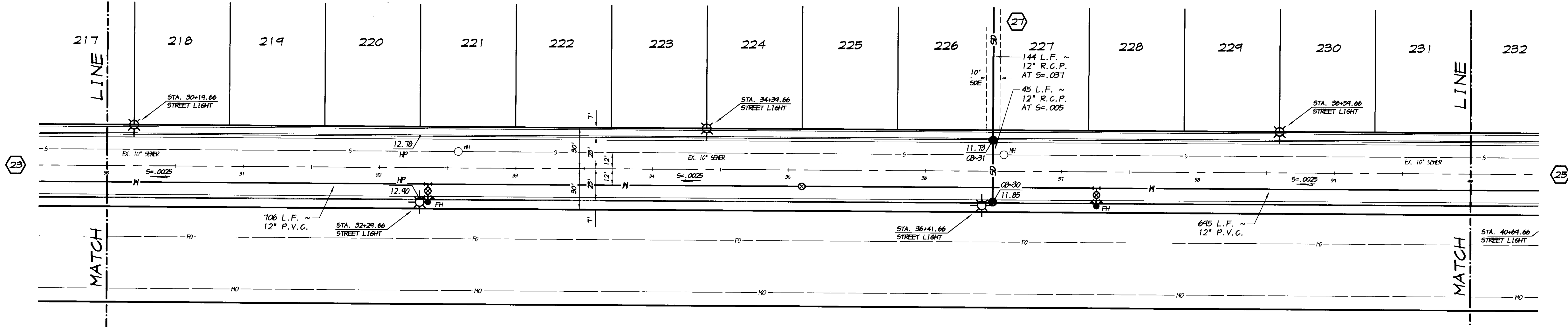
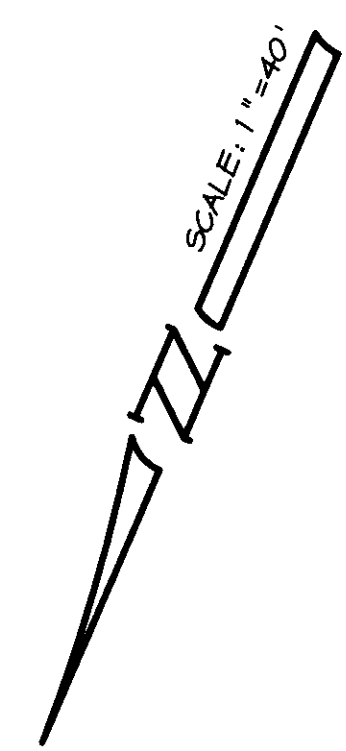
RCamel
 RYAN CARRELL, R.C.E. 61619
 DANIEL ENGLAND, R.C.E. 49825
 DAVE SKIDMORE, L.S. 7126

REGISTERED PROFESSIONAL ENGINEER
 RYAN D. CARRELL
 No. 61619
 Exp. 6-30-07
 CIVIL
 STATE OF CALIFORNIA

DRAWN BY: J. S. H.
 DATE: AUG. 8, 2005
 SCALE: NOTED
 DWG: 296F-NLCPP
 CHECKED: KM
 JOB #: 296F-03
 SHEET **25** OF 35

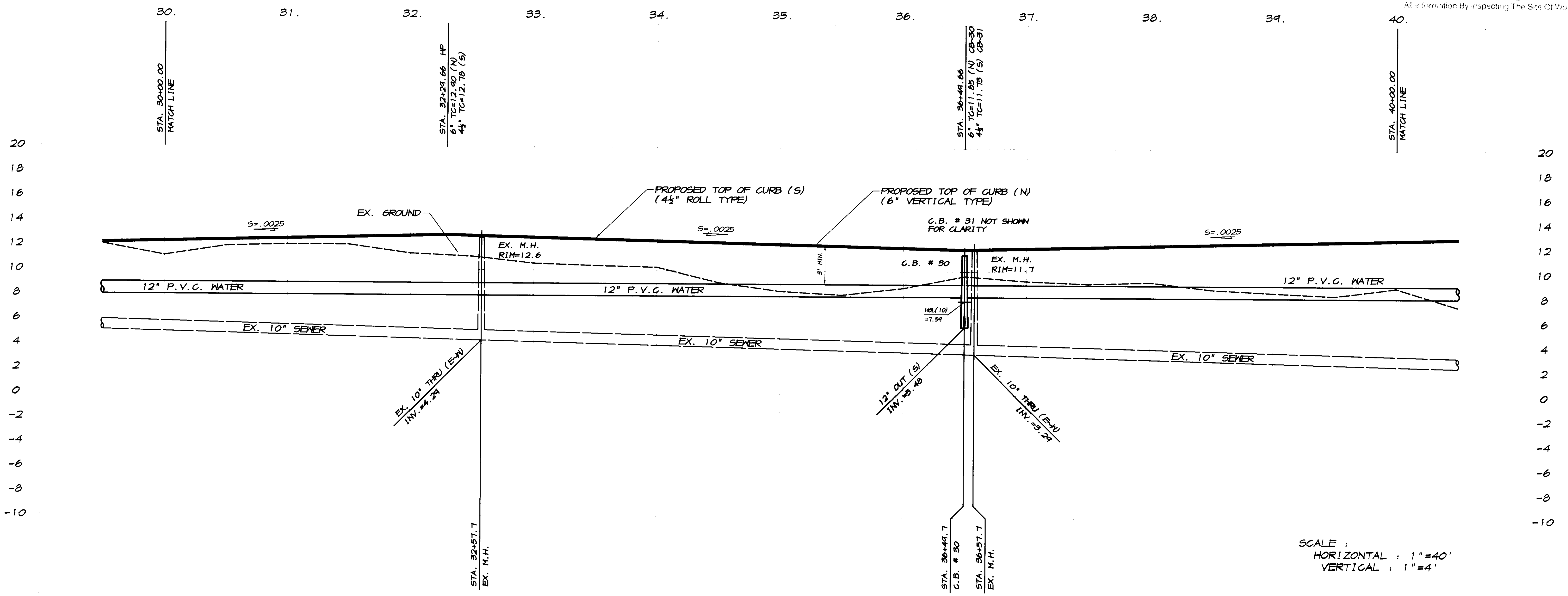
SCALE:
 HORIZONTAL: 1"=40'
 VERTICAL: 1"=4'

CATCH BASIN DATA
 12" INV. AT C.B. #30 = 5.40
 45 L.F. ~ 12" R.C.P. AT S=.0025
 12" INV. IN AT C.B. #31 = 5.25
 12" INV. OUT AT C.B. #31 = 5.15
 144 L.F. ~ 12" R.C.P. AT S=.037
 12" INV. AT F.E.S. = -0.10



ZOAGLI DRIVE
 SCALE: 1"=40'

RECORD DRAWING
 Date: 3/12/2008
 Any Person Using This Drawing Should Verify All Information By Inspecting The Site Of Work



SCALE:
 HORIZONTAL : 1"=40'
 VERTICAL : 1"=4'

REVISION	DATE	DESCRIPTION

ASSOCIATED ENGINEERING, INC.
 Surveying • Design • Planning
 4206 TECHNOLOGY DRIVE
 MODESTO, CALIFORNIA 95356
 PH: (209) 545-3390 FAX: (209) 545-3875



PLAN AND PROFILE
 STA. 30+00 TO STA. 40+00
ZOAGLI DRIVE
 OAKWOOD LAKE SUBDIVISION UNIT 3
 SAN JOAQUIN COUNTY CALIFORNIA

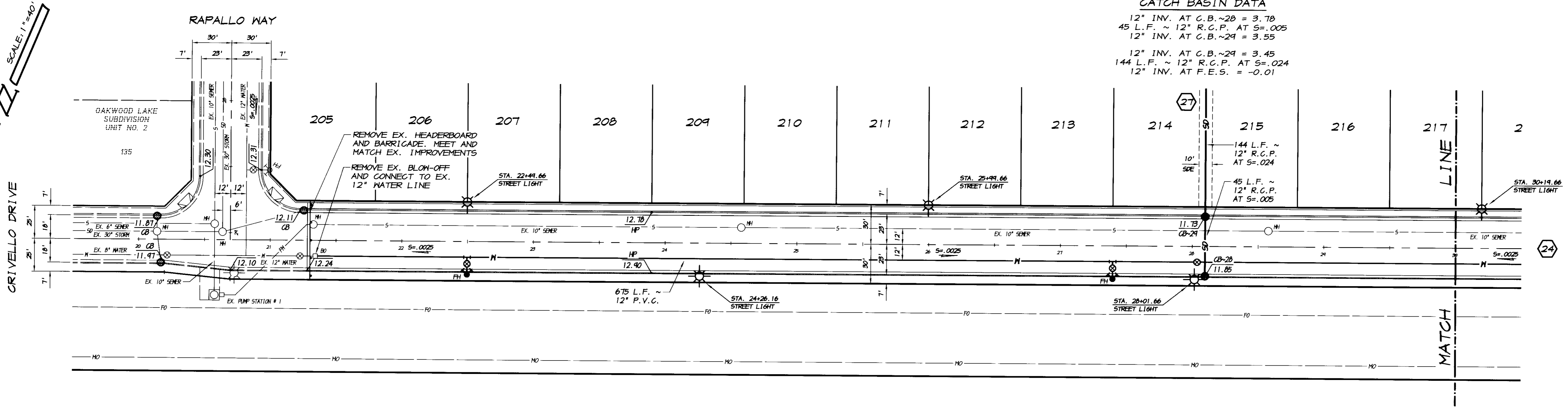
RYAN GARREL, R.C.E.
 DANIEL ENGLAND, R.E.C. #9286
 DAVE SKIDMORE, L.S. 7126



DRAWN BY: J.S.H.
 DATE: AUG. 8, 2005
 SCALE: NOTED
 DWG: 296F-NLCP
 CHECKED: KN
 JOB #: 296F-03

SHEET **24**
 OF 35

SU 3972

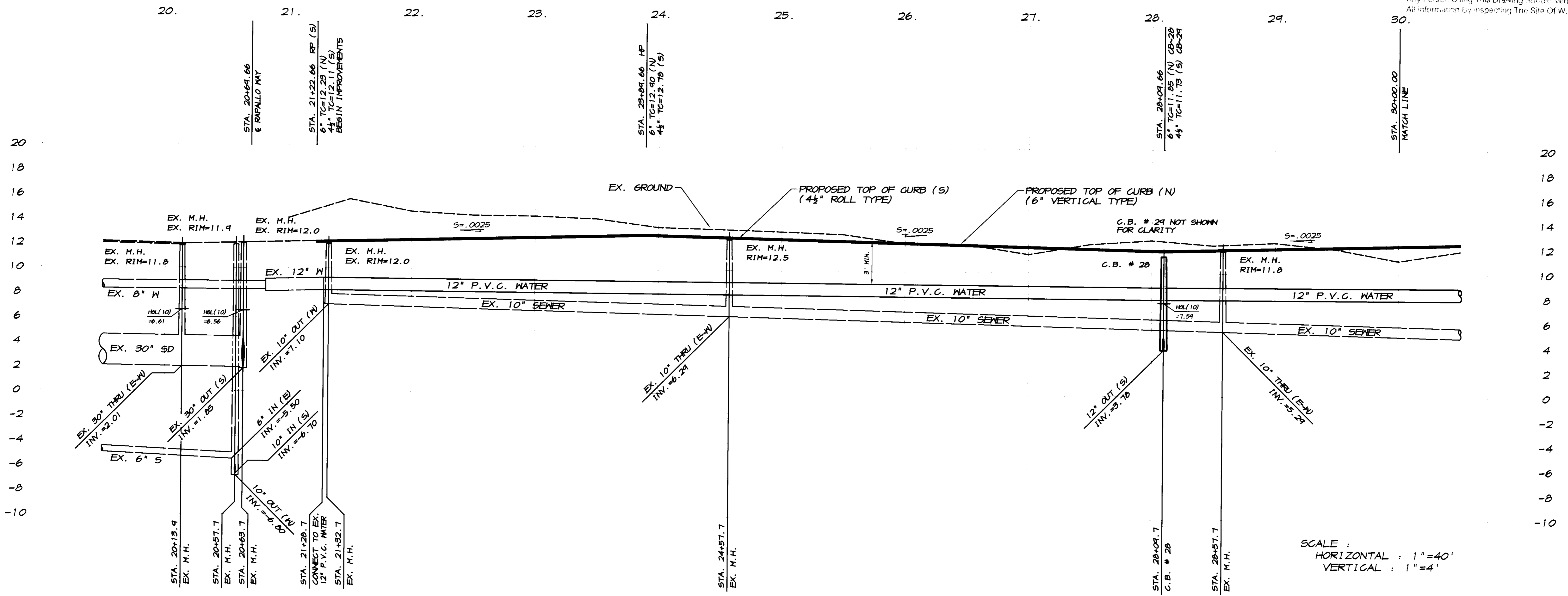


ZOAGLI DRIVE

SCALE: 1"=40'

RECORD DRAWING

Checked By: *[Signature]*
 No Changes By: *[Signature]*
 Date: 9/12/2008
 Any Person Using This Drawing Should Verify All Information By Inspecting The Site Of Work



BY	
DATE	
REVISION	
DESCRIPTION	

ASSOCIATED ENGINEERING, INC.
 Surveying - Design - Planning
 4206 TECHNOLOGY DRIVE
 MODESTO, CALIFORNIA 95356
 PH: (209) 545-3390 FAX: (209) 545-3875

PLAN AND PROFILE
 STA. 20+69.66 TO STA. 30+00
ZOAGLI DRIVE
 OAKWOOD LAKE SUBDIVISION, UNIT 3
 SAN JOAQUIN COUNTY CALIFORNIA

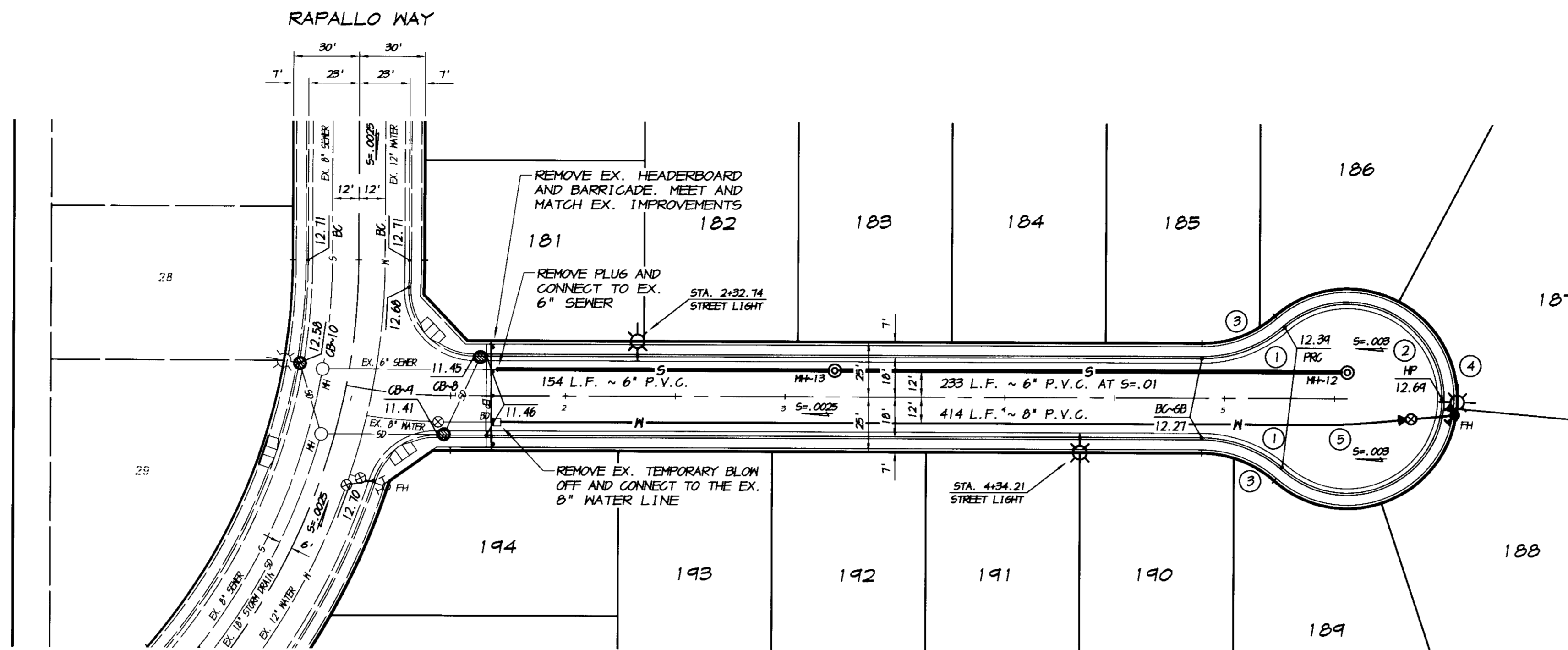
[Signature]
 RYAN CARREL, R.C.E. 61619
 DANIEL ENGLAND, R.C.E. 49026
 DAVE SKIDMORE, L.S. 7126

REGISTERED PROFESSIONAL ENGINEER
 No. 61619
 Exp. 6-30-07
 CIVIL
 STATE OF CALIFORNIA

DRAWN BY: J.S.H.
 DATE: AUG. 8, 2008
 SCALE: NOTED
 DWG: 296F-NLCP
 CHECKED: KW
 JOB #: 296F-03

SHEET **23** OF 35

SCALE: 1"=40'



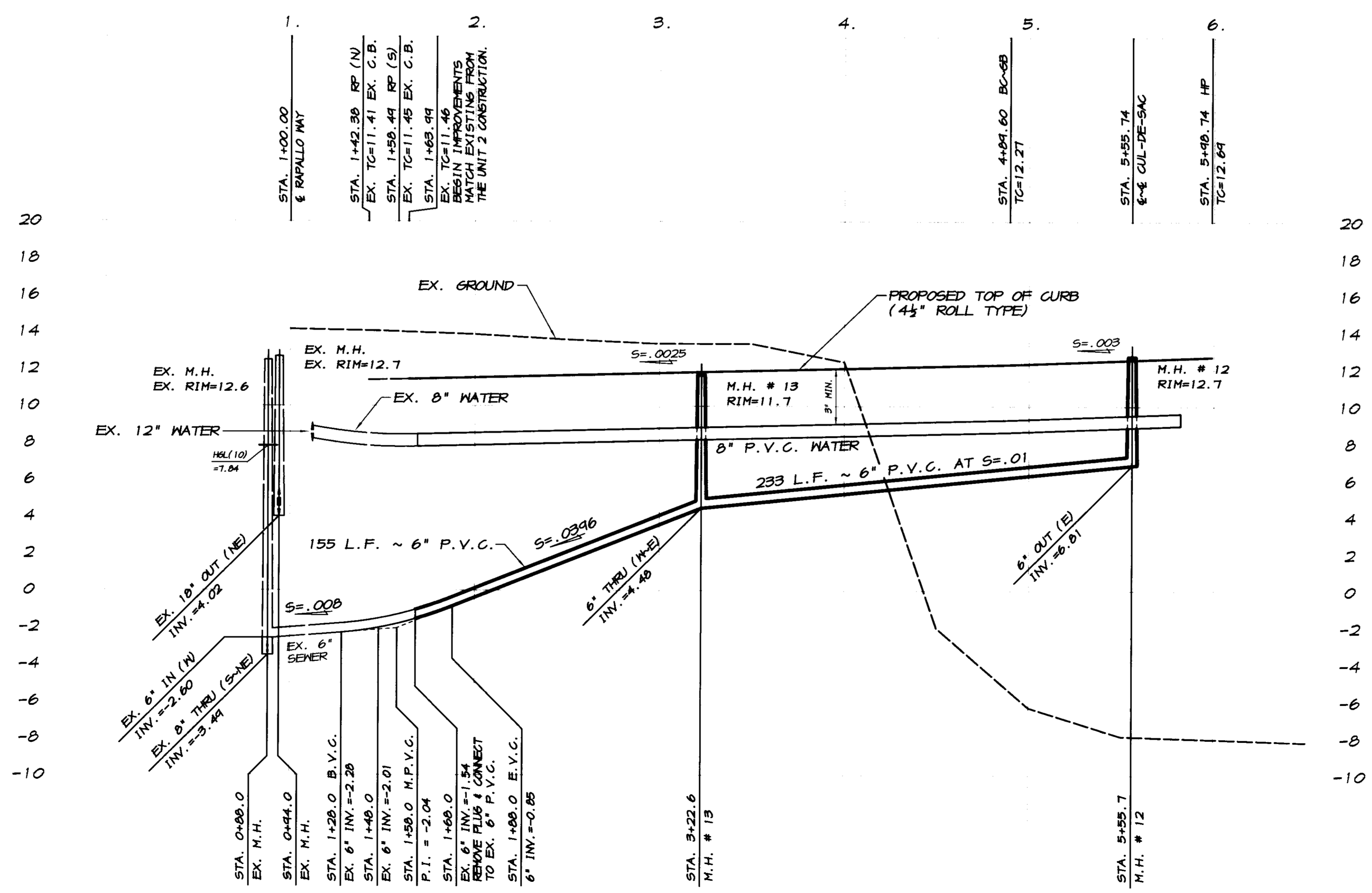
CURVE TABLE						
CURVE	DELTA	RADIUS	LENGTH	CHORD	TANGENT	DESC.
(1)	41°24'35"	57.00'	41.20'	40.31'	21.54'	FL
(2)	262°44'04"	43.00'	197.24'	64.50'	48.76'	FL
(3)	41°24'35"	50.00'	36.14'	35.36'	18.40'	FL
(4)	262°44'04"	50.00'	229.35'	75.00'	56.69'	FL
(5)	5°23'34"	250.00'	23.53'	23.52'	11.77'	H

CICCARELLI COURT

SCALE: 1"=40'

RECORD DRAWING

Corrections By: *[Signature]*
 No Changes By: *[Signature]*
 Date: 3/10/2008
 Any Person Using This Drawing Should Verify All Information By Inspecting The Site Or Work



SCALE:
 HORIZONTAL: 1"=40'
 VERTICAL: 1"=4'

BY	
REVISION	DATE DESCRIPTION

ASSOCIATED ENGINEERING, INC.
 Surveying - Design - Planning
 4206 TECHNOLOGY DRIVE
 MODESTO, CALIFORNIA 95356
 PH: (209) 545-3390 FAX: (209) 545-3875

CICCARELLI COURT
 OAKWOOD LAKE SUBDIVISION, UNIT 3
 SAN JOAQUIN COUNTY CALIFORNIA

[Signature]
 RYAN CARREL, R.C.E. 61619
 DANIEL ENGLAND, R.C.E. 49026
 DAVE SKIDMORE, L.S. 7126

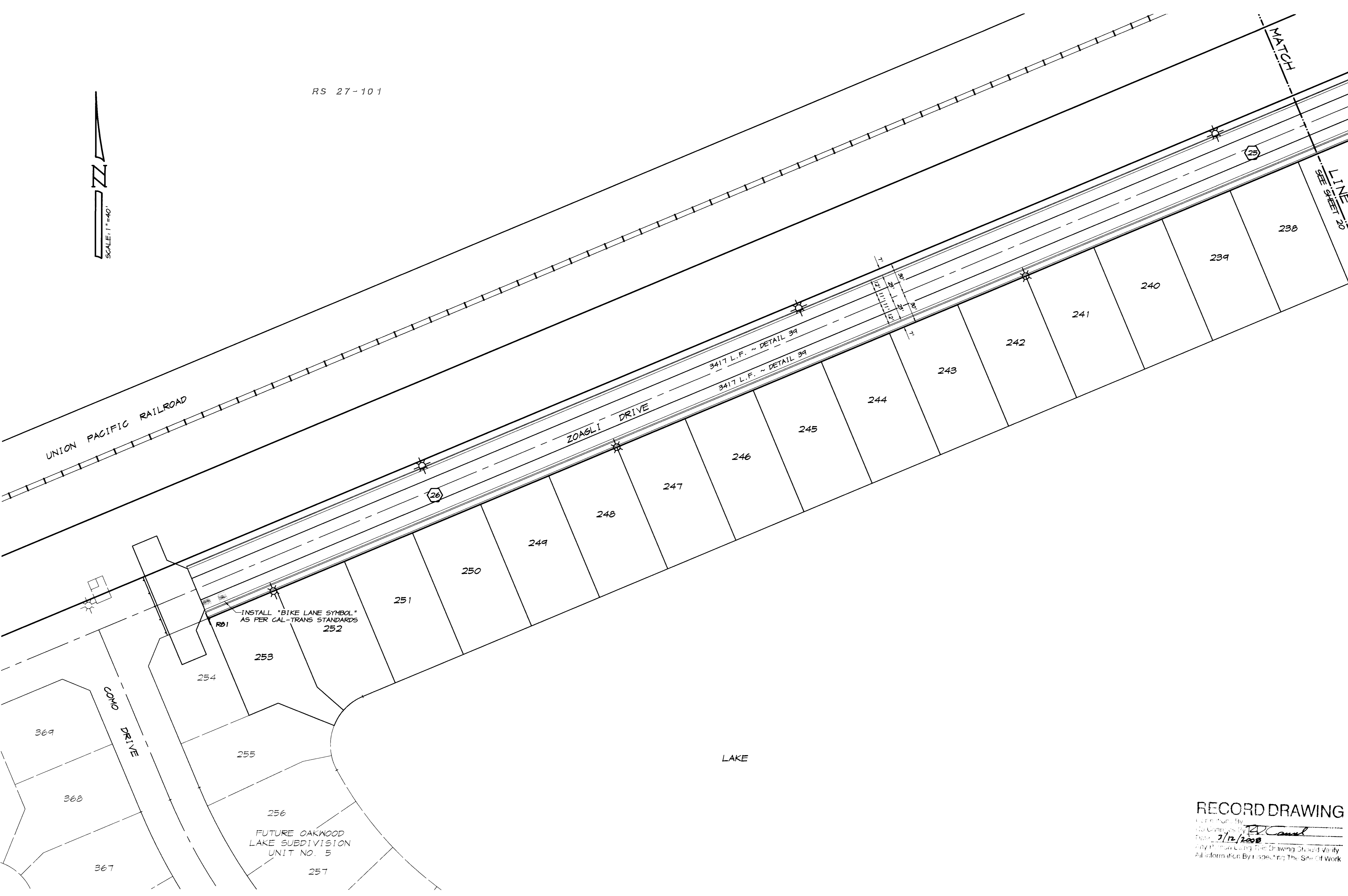
REGISTERED PROFESSIONAL ENGINEER
 RYAN D. CARREL
 No. 61619
 Exp. 6-30-07
 CIVIL
 STATE OF CALIFORNIA

DRAWN BY: J.S.H.
 DATE: AUG. 8, 2005
 SCALE: NOTED
 DWG: 246F-MCFF
 CHECKED: KM
 JOB #: 246F-03

SHEET **22** OF 35

SCALE: 1" = 40'

RS 27-101



REVISION	DATE	DESCRIPTION

ASSOCIATED ENGINEERING, INC.
 Surveying · Design · Planning
 4206 TECHNOLOGY DRIVE
 MODESTO, CALIFORNIA 95356
 PH: (209) 545-3390 FAX: (209) 545-3875

STRIPING AND SIGNAGE PLAN
OAKWOOD LAKE SUBDIVISION, UNIT 3
 SAN JOAQUIN COUNTY CALIFORNIA

R. Carr
 RYAN CARREL, R.C.E. 61619
 DANIEL ENGLAND, R.C.E. 49026
 DAVE SKIDMORE, L.S. 7126

REGISTERED PROFESSIONAL ENGINEER
 RYAN D. CARREL
 No. 61619
 Exp. 6-30-07
 CIVIL
 STATE OF CALIFORNIA

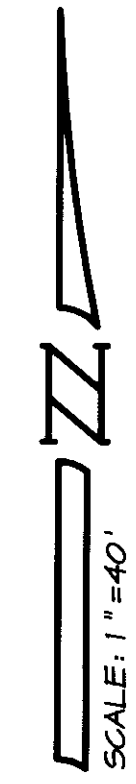
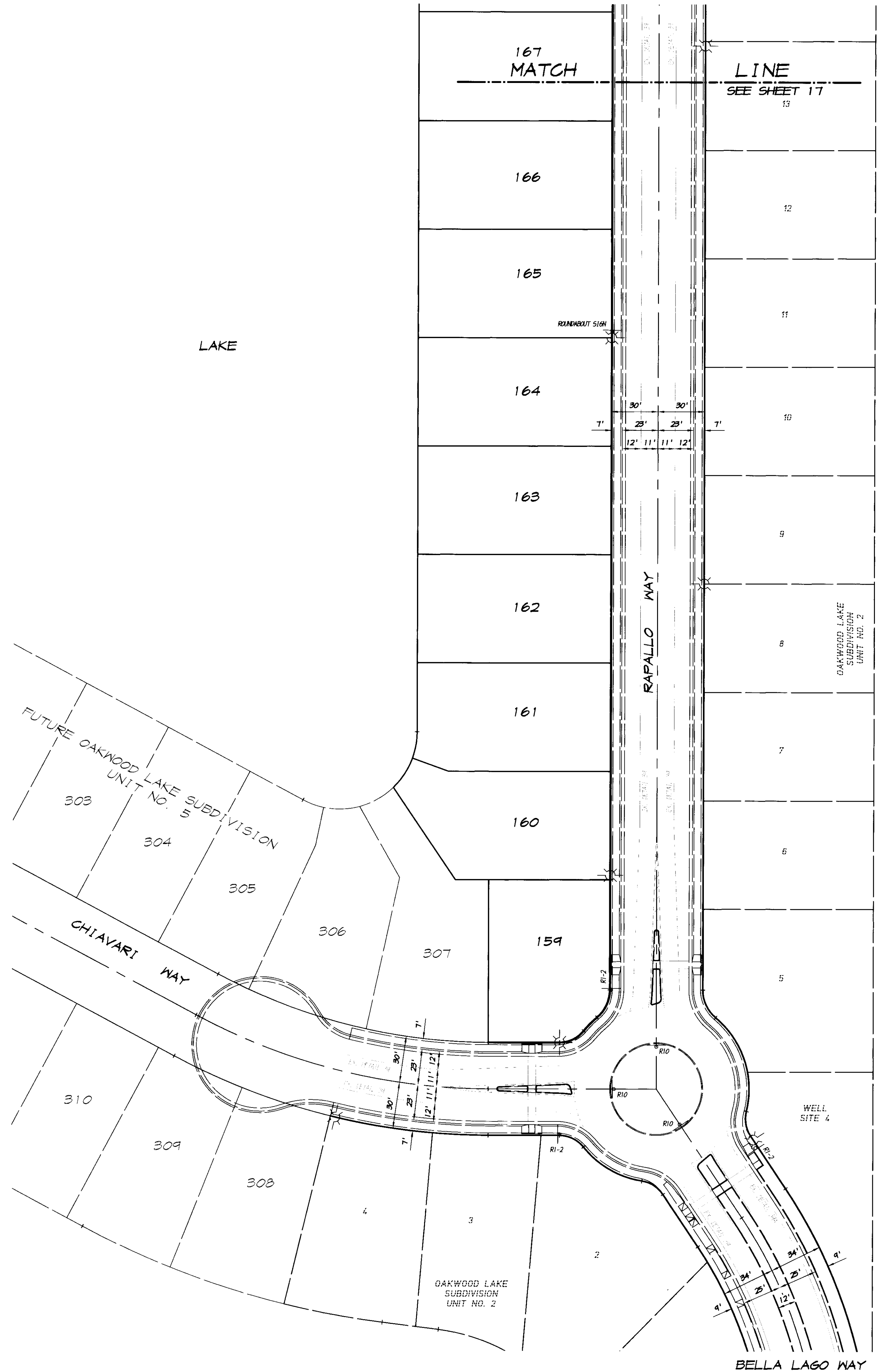
RECORD DRAWING
 Drawn by: J.S.H.
 Date: AUG. 8, 2005
 Scale: 1" = 40'
 DWG: 296F-STRIPE
 CHECKED: KM
 JOB #: 296F-04

SHEET
21
 OF
35

TRACT NO. 3476

STRIPING NOTES

1. ALL WORK TO BE DONE SHALL BE DONE IN ACCORDANCE WITH THE REQUIREMENTS OF THE SAN JOAQUIN COUNTY DEPARTMENT OF PUBLIC WORKS STANDARD SPECIFICATIONS AND THE LATEST EDITION OF THE STATE OF CALIFORNIA DEPARTMENT OF TRANSPORTATION, STANDARD SPECIFICATIONS.
2. THE DETAILS REFERRED TO ON THIS PLAN ARE THOSE AS SHOWN IN THE CALIFORNIA DEPARTMENT OF TRANSPORTATION, TRAFFIC MANUAL, CHAPTER 6, "MARKINGS".
3. THE CONTRACTOR SHALL REMOVE AND REPLACE ALL EXISTING PAVEMENT MARKINGS THAT WOULD CONFLICT WITH EXISTING TRAFFIC PATTERNS. THE CONTRACTOR SHALL BE RESPONSIBLE FOR ANY TEMPORARY STRIPING THAT MAY BE REQUIRED.
4. ALL LINES AND LEGENDS SHALL BE INSTALLED USING THERMOPLASTIC AND RAISED CERAMIC MARKERS UNLESS OTHERWISE NOTED ON THE PLANS.
5. THE CONTRACTOR SHALL CONDUCT HIS WORK TO INTERFERE AS LITTLE AS POSSIBLE WITH THE PUBLIC TRAVEL, WHETHER VEHICULAR OR PEDESTRIAN. WHENEVER IT NECESSARY TO CROSS, OBSTRUCT, OR CLOSE ROADS, DRIVEWAYS AND WALKS, PUBLIC OR PRIVATE, THE CONTRACTOR SHALL PROVIDE AND MAINTAIN SUITABLE AND SAFE DETOURS, OR TEMPORARY EXPEDIENTS FOR THE ACCOMMODATION OF PUBLIC AND PRIVATE TRAVEL AND SHALL GIVE REASONABLE NOTICE TO OWNERS OF PRIVATE DRIVES BEFORE INTERFERING WITH THEM. SUCH MAINTENANCE OF TRAFFIC WILL NOT BE REQUIRED WHEN THE CONTRACTOR HAS OBTAINED WRITTEN PERMISSION FROM THE OWNER AND TENANT OF PRIVATE PROPERTY OR FROM AUTHORITY HAVING JURISDICTION OVER PUBLIC PROPERTY INVOLVED, TO OBSTRUCT TRAFFIC AT THE DESIGNATED POINT.
6. THE CONTRACTOR SHALL ADHERE TO ALL REQUIREMENTS OF THE LATEST EDITION OF THE STATE OF CALIFORNIA, MANUAL OF TRAFFIC CONTROLS FOR CONSTRUCTION AND MAINTENANCE ZONES. ANY PROPOSED DEVIATION OR MODIFICATIONS TO THESE TRAFFIC CONTROL REQUIREMENTS SHALL BE SUBMITTED TO THE CITY, COUNTY OR STATE, WHICHEVER IS APPROPRIATE, FOR APPROVAL.
7. THE CONTRACTOR SHALL COMPLY WITH ALL LOCAL, STATE, AND FEDERAL SAFETY REGULATIONS PERTAINING TO HIS OPERATIONS. HE SHALL PROVIDE ALL LIGHTS, SIGNS, BARRICADES, FLAG MEN OR OTHER DEVICES NECESSARY FOR PUBLIC SAFETY. THE CONTRACTOR'S ATTENTION IS CALLED TO THE REQUIREMENTS OF TITLE 8 OF THE CALIFORNIA ADMINISTRATIVE CODE, SUBCHAPTER 4, ARTICLE 6, "EXCAVATIONS, TRENCHES, EARTHWORK."
8. ALL BARRICADES AND OBSTRUCTIONS SHALL BE ILLUMINATED WITH WARNING LIGHTS FROM SUNSET TO SUNRISE. MATERIAL STORAGE AND CONDUCT OF THE WORK ON OR ALONGSIDE PUBLIC STREETS AND HIGHWAYS SHALL CAUSE THE MINIMUM OBSTRUCTION AND INCONVENIENCE TO THE TRAVELING PUBLIC.
9. ALL BARRICADES, SIGNS, LIGHTS AND OTHER PROTECTIVE DEVICES SHALL BE INSTALLED AND MAINTAINED IN CONFORMANCE WITH APPLICABLE STATUTORY REQUIREMENTS, AND WHERE WITHIN RAILROAD AND HIGHWAY RIGHT-OF-WAY, AS REQUIRED BY THE AUTHORITY HAVING JURISDICTION THEREOVER.
10. THE CONTRACTOR SHALL NOTIFY OWNERS OF ADJACENT PROPERTIES AND UTILITIES WHEN PROSECUTION OF THE WORK MAY AFFECT THEM. WHEN IT IS NECESSARY TO DENY ACCESS TO PROPERTY, OR WHEN ANY UTILITY SERVICE CONNECTION MUST BE INTERRUPTED, THE CONTRACTOR SHALL GIVE NOTICE NOT LESS THAN FORTY-EIGHT HOURS IN ADVANCE TO ENABLE THE AFFECTED PERSONS TO PROVIDE FOR THEIR NEEDS. NOTICES SHALL CONFORM TO ANY APPLICABLE LOCAL ORDINANCES AND, WHETHER DELIVERED IN WRITING OR ORALLY, WILL INCLUDE APPROPRIATE INFORMATION CONCERNING THE INTERRUPTION AND INSTRUCTIONS ON HOW TO LIMIT THEIR INCONVENIENCE.
11. UTILITIES AND OTHER CONCERNED AGENCIES SHALL BE CONTACTED AT LEAST FORTY-EIGHT HOURS PRIOR TO CUTTING OR CLOSING A STREET OR OTHER TRAFFIC AREA, EXCAVATING NEAR UNDERGROUND UTILITIES OR POLE LINES, OR PERFORMING WORK WHICH WILL AFFECT THEIR OPERATIONS. THE CONTRACTOR SHALL CONTACT UNDERGROUND SERVICE ALERT AT PH: (800) 227-2600 TO LOCATE ALL UNDERGROUND UTILITIES PRIOR TO CONSTRUCTION.
12. THE CONTRACTOR SHALL BE RESPONSIBLE FOR ALL AREAS OF THE SITE USED BY HIM AND ALL SUBCONTRACTORS IN THE PERFORMANCE OF THEIR WORK. THE CONTRACTOR SHALL EXERT FULL CONTROL OVER ALL THE ACTIONS OF ALL EMPLOYEES AND OTHER PERSONS WITH RESPECT TO THE USE AND PRESERVATION OF PROPERTY AND FACILITIES, EXCEPT SUCH CONTROLS AS MAY BE SPECIFICALLY RESERVED TO THE OWNER OR OTHERS. THE CONTRACTOR HAS THE RIGHT TO EXCLUDE FROM THE SITE ALL PERSONS WHO HAVE NO PURPOSE RELATED TO THE WORK OR ITS INSPECTION, AND MAY REQUIRE ALL PERSONS ON THE SITE (EXCEPT OWNERS EMPLOYEES) TO OBSERVE THE SAME REGULATIONS AS HE REQUIRES OF HIS EMPLOYEES.



TRACT NO. 3476

RECORD DRAWING
 Correction By: _____
 No Change by: PC
 Date: 3/14/2008
 Any Person Using This Drawing Should Verify All Information By Inspecting The Site Of Work.

REVISION	DATE	DESCRIPTION	BY

ASSOCIATED ENGINEERING, INC.
 Surveying • Design • Planning
 4206 TECHNOLOGY DRIVE
 MODESTO, CALIFORNIA 95356
 PH: (209) 545-3390 FAX: (209) 545-3875

STRIPING AND SIGNAGE PLAN
OAKWOOD LAKE SUBDIVISION, UNIT 3
 SAN JOAQUIN COUNTY CALIFORNIA

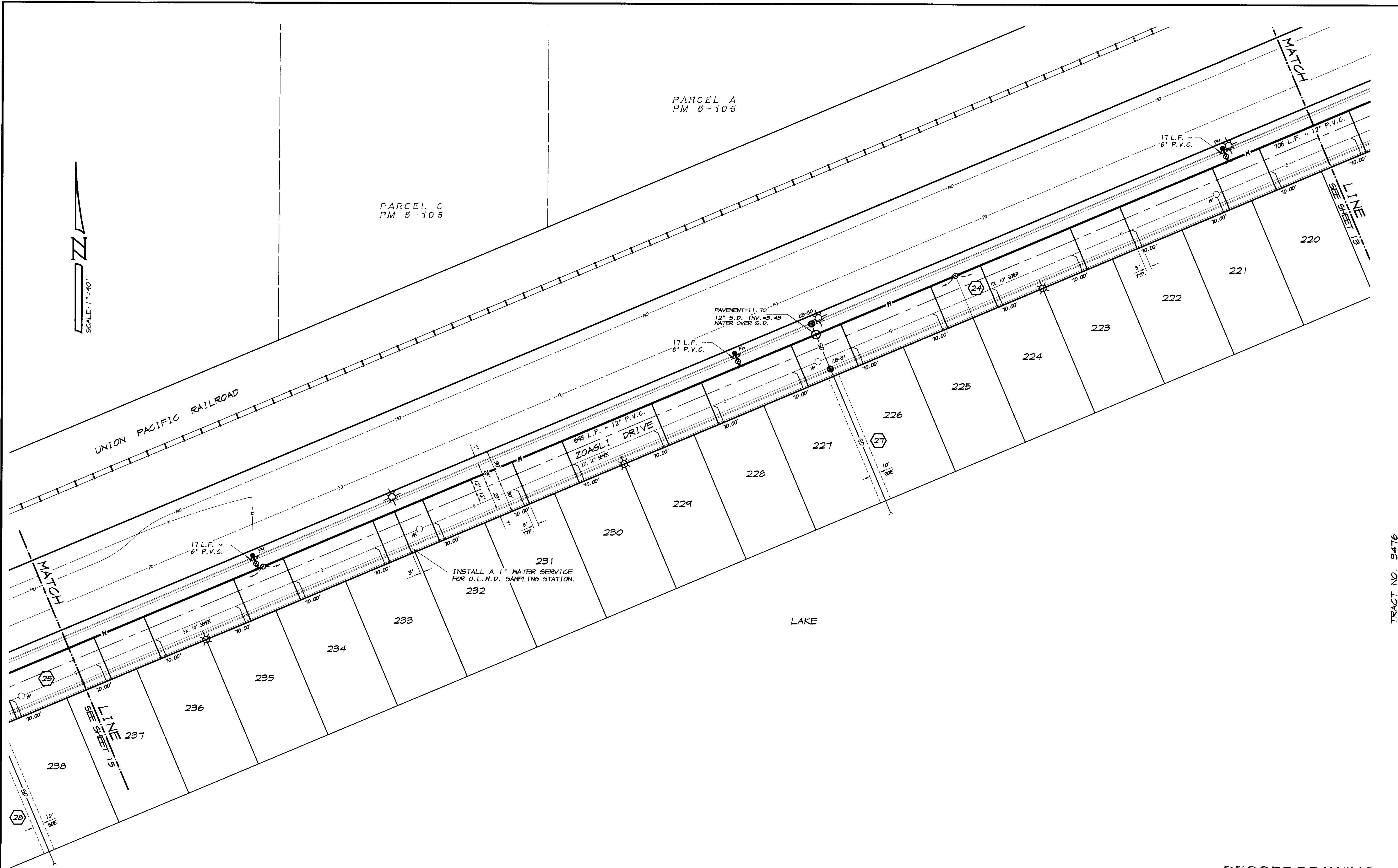
PC
 RYAN CARREL, R.C.E. 61619
 DANIEL ENGLAND, R.C.E. 49026
 DAVE SKIDMORE, L.S. 7126

REGISTERED PROFESSIONAL ENGINEER
 No. 61619
 Exp. 6-30-07
 CIVIL
 STATE OF CALIFORNIA

DRAWN BY: J.S.H.
 DATE: AUG. 8, 2005
 SCALE: 1"=40'
 DWG: 296F-STRIFE
 CHECKED: KW
 JOB #: 296F-04

SHEET **16**
 OF **35**

SU 3982




RECORD DRAWING

Corrections By _____
 No Changes By DCanal
 Date 3/12/2008
 Any Person Using This Drawing Should Verify
 All Information By Inspecting The Site Of Work

REVISION	DATE	DESCRIPTION	BY

ASSOCIATED ENGINEERING, INC.
 Surveying · Design · Planning
 4206 TECHNOLOGY DRIVE
 MODESTO, CALIFORNIA 95356
 PH: (209) 545-3390 FAX: (209) 545-3875

TRACT NO. 3476
WATER PLAN
OAKWOOD LAKE SUBDIVISION, UNIT 3
 SAN JOAQUIN COUNTY CALIFORNIA


 RYAN CARREL, R.C.E. 61619
 DANIEL ENGLUND, R.C.E. 49026
 DAVE SKIDMORE, L.S. 7126



DRAWN BY: J.S.H.
 DATE: AUG. 8, 2008
 SCALE: 1"=40'
 DWG: 246F-NTR
 CHECKED: KW
 JOB #: 246F-04

SHEET
14
 OF
35



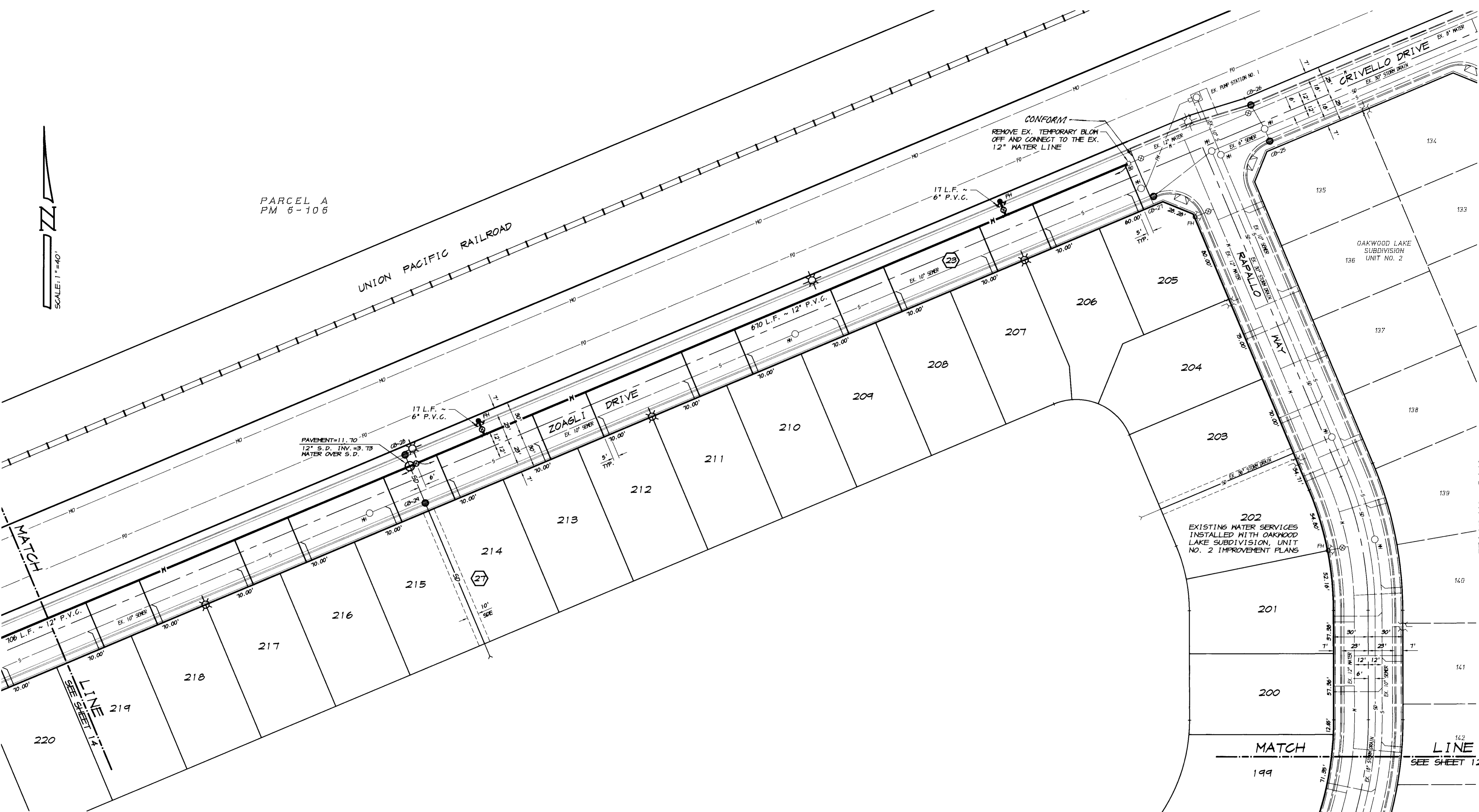
PARCEL A
PM 5-105

UNION PACIFIC RAILROAD

ZOAGLI DRIVE

CRIVELLO DRIVE

RAPALLO MAY



MATCH LINE
SEE SHEET 14

MATCH LINE
SEE SHEET 12

TRACT NO. 3476


REVISION	DATE	DESCRIPTION

ASSOCIATED ENGINEERING, INC.
 Surveying - Design - Planning
 4206 TECHNOLOGY DRIVE
 MODESTO, CALIFORNIA 95356
 PH: (209) 545-3390 FAX: (209) 545-3875



WATER PLAN
OAKWOOD LAKE SUBDIVISION, UNIT 3
 SAN JOAQUIN COUNTY CALIFORNIA

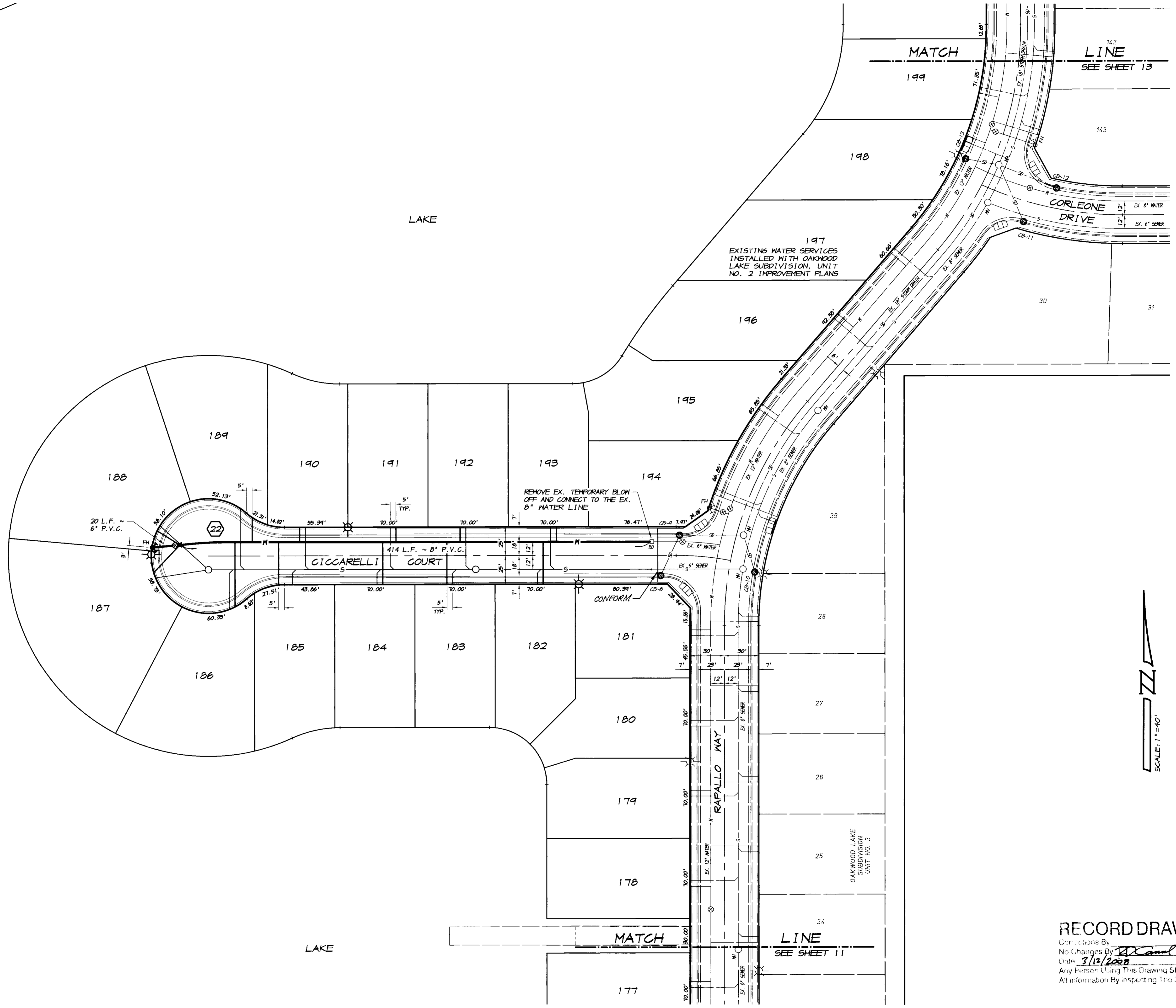

RCarril
 RYAN CARRIL, R.C.E. 61619
 DANIEL ENGLAND, R.C.E. 49026
 DAVE SKIDMORE, L.S. 7126



DRAWN BY: J.S.H.
 DATE: AUG. 8, 2005
 SCALE: 1" = 40'
 DWG: 296F-WTR
 CHECKED: KN
 JOB #: 296F-04

RECORD DRAWING
 Corrections By _____
 No Changes By RCarril
 Date 3/12/2008
 Any Person Using This Drawing Should Verify All Information By Inspecting The Site Of Work

SHEET **13**
OF 35



TRACT NO. 3476

WATER PLAN
OAKWOOD LAKE SUBDIVISION, UNIT 3
SAN JOAQUIN COUNTY CALIFORNIA

RYAN CARREL, R.C.E. 61619
DANIEL ENGLAND, R.C.E. 49026
DAVE SKIDMORE, L.S. 7126



DRAWN BY: J. S. H.
DATE: NOV. 8, 2008
SCALE: 1"=40'
DWG: 296F-WTR
CHECKED: KN
JOB # 296F-04

RECORD DRAWING
Corrections By: AK
No Changes By: AK
Date: 3/12/2009
Any Person Using This Drawing Should Verify All Information By Inspecting The Site Or Work

SHEET **12**
OF **35**

REVISION	DATE	DESCRIPTION

ASSOCIATED ENGINEERING, INC.
Surveying · Design · Planning
4206 TECHNOLOGY DRIVE
MODESTO, CALIFORNIA 95356
PH: (209) 545-3390 FAX: (209) 545-3875



STANDARD LOCATIONS

(UNLESS NOTED OTHERWISE)

MAINS : 12' FROM STREET CENTERLINES.

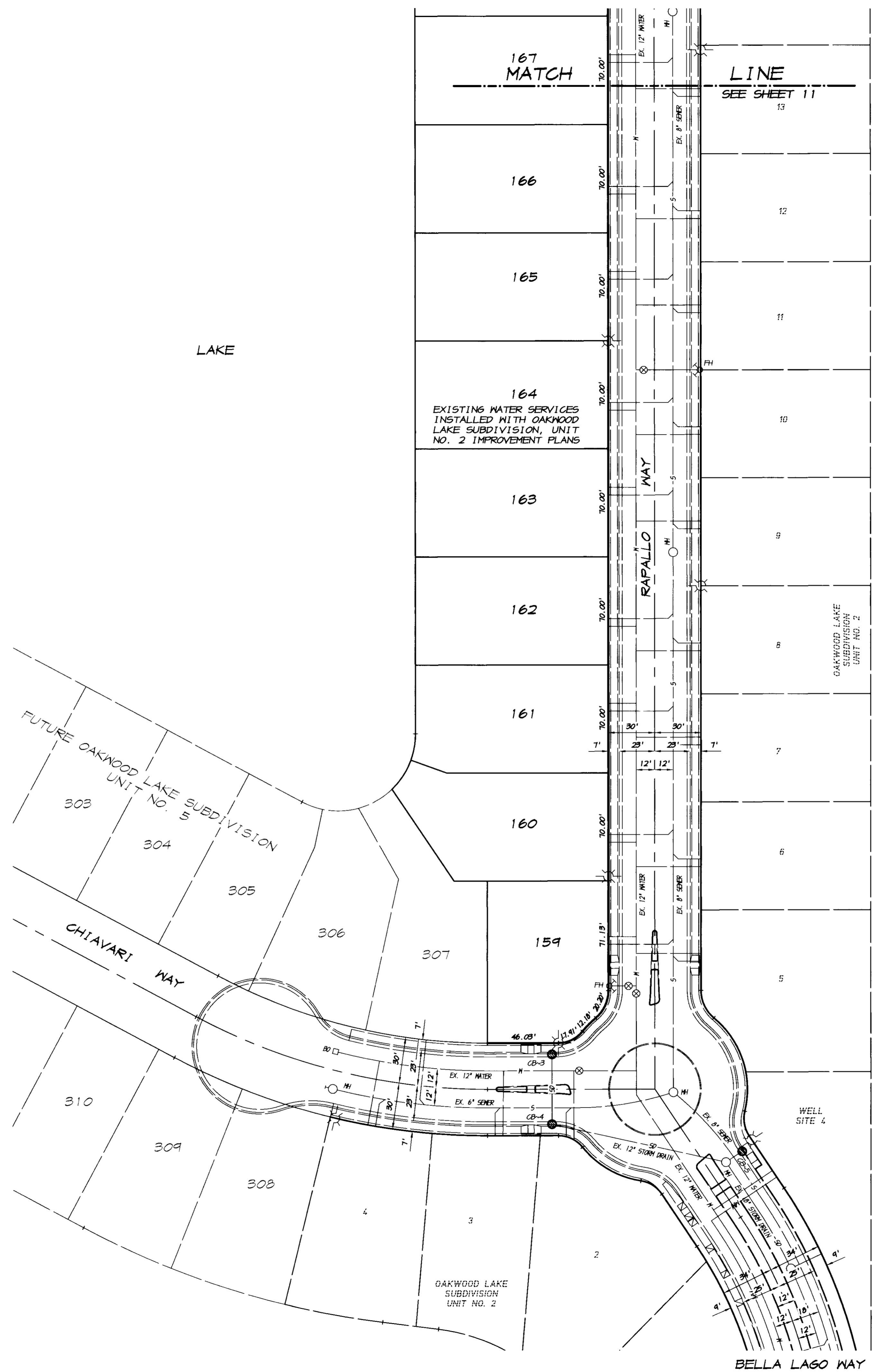
SERVICES : 5' MINIMUM FROM THE 4" HOUSE
SANITARY SEWER LATERAL.

GENERAL NOTES

1. VALVE SIZES: ALL VALVES SHALL BE THE SAME SIZE AS THE PIPE.
2. FITTINGS: ALL FITTINGS SHALL BE THE SAME SIZE AS THE PIPE. WHERE PIPE SIZES REDUCE AT A FITTING, THE REDUCTION MUST OCCUR THROUGH THE FITTING, OR AT THE OUTLET. PIPE SIZES MAY NOT BE REDUCED PRIOR TO THE FITTING.

LEGEND

---	EXISTING EDGE OF PAVEMENT
-x-x-	EXISTING FENCE
⊙	EXISTING MONITORING WELL
—W—	EXISTING WATER LINE
—S—	EXISTING SANITARY SEWER LINE
—SD—	EXISTING STORM DRAIN LINE
—M—	EXISTING MANTEGA OUTFALL LINE
⊙ FH	EXISTING FIRE HYDRANT
⊙	EXISTING GATE VALVE
⊙ MH	EXISTING MANHOLE
⊙ CB-5	EXISTING STORM DRAIN CATCH BASIN
□ BO	EXISTING TEMPORARY BLOW-OFF
⊙	EXISTING ELECTROLIER
—W—	PROPOSED WATER LINE
⊙ FH	PROPOSED FIRE HYDRANT
□	PROPOSED TEMPORARY BLOW-OFF
—S—	PROPOSED SANITARY SEWER LINE
⊙ MH	PROPOSED SANITARY SEWER MANHOLE
—	PROPOSED 4" HOUSE SEWER LATERAL
—SD—	PROPOSED STORM DRAIN LINE
⊙ MH	PROPOSED STORM DRAIN MANHOLE
⊙ CB-31	PROPOSED STORM DRAIN CATCH BASIN
⊙	PROPOSED ELECTROLIER



TRACT NO. 3476

WATER PLAN
OAKWOOD LAKE SUBDIVISION, UNIT 3
 SAN JOAQUIN COUNTY CALIFORNIA

RYAN CARREL, R.C.E. 61619
 DANIEL ENGLAND, R.C.E. 49026
 DAVE SKIDMORE, L.S. 7126



RECORD DRAWING

Drawn By: J.S.H.
 Date: AUG. 8, 2005
 No Changes By: [Signature]
 Date: 3/12/2008
 Any Person Using This Drawing Should Verify All Information By Inspecting The Site Of Work

CHECKED: KM
 JOB # 296F-04

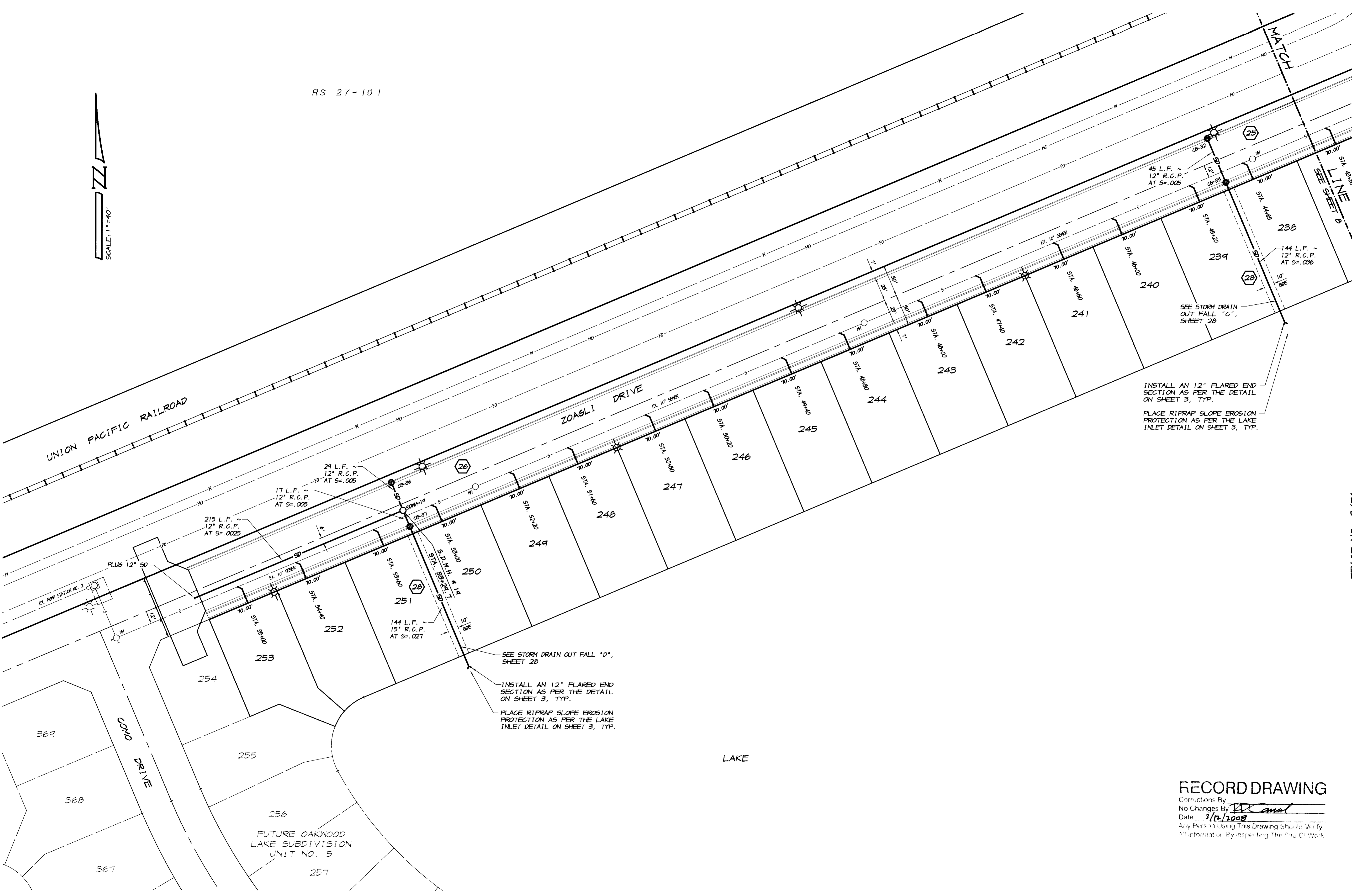
SHEET
10
 OF
35

ASSOCIATED ENGINEERING, INC.
 Surveying - Design - Planning
 4206 TECHNOLOGY DRIVE
 MODESTO, CALIFORNIA 95356
 PH: (209) 545-3390 FAX: (209) 545-3875



RS 27-101

SCALE: 1"=40'



REVISION	DATE	DESCRIPTION

ASSOCIATED ENGINEERING, INC.
 Surveying - Design - Planning
 4206 TECHNOLOGY DRIVE
 MODESTO, CALIFORNIA 95356
 PH: (209) 545-3390 FAX: (209) 545-3875



TRACT NO. 3476
SANITARY SEWER AND STORM DRAIN PLAN
OAKWOOD LAKE SUBDIVISION, UNIT 3
 SAN JOAQUIN COUNTY CALIFORNIA

W. Daniel
 RYAN CARREL, R.C.E. 61619
 DANIEL ENGLAND, R.C.E. 49026
 DAVE SKIDMORE, L.S. 7126



RECORD DRAWING

Corrections By: W. Daniel
 No Changes By: W. Daniel
 Date: 7/12/2008
 Any Person Using This Drawing Should Verify All Information By Inspecting The Site Or Work

DRAWN BY: J. S. H.
 DATE: AUG. 8, 2008
 SCALE: 1"=40'
 DWG: 296F-555D
 CHECKED: KN
 JOB #: 296F-04

SHEET **9**
 OF **35**

SCALE: 1" = 40'

PARCEL A
PM 5-105

UNION PACIFIC RAILROAD

ZOAGLI DRIVE

CRIVELLO DRIVE

RADALLO MAY

NOTE:
INSTALL 4" LATERALS TO
THE EXISTING 10" P.V.C.
USING WYE OR TEE SADDLES
WITH COLLARS AS REQUIRED

45 L.F. ~
12" R.C.P.
AT S=.005

144 L.F. ~
12" R.C.P.
AT S=.024

SEE STORM DRAIN OUT FALL "A",
SHEET 27

INSTALL AN 12" FLARED END
SECTION AS PER THE DETAIL
ON SHEET 3, TYP.

PLACE RIPRAP SLOPE EROSION
PROTECTION AS PER THE LAKE
INLET DETAIL ON SHEET 3, TYP.

EXISTING SEWER SERVICES
INSTALLED WITH OAKWOOD
LAKE SUBDIVISION, UNIT
NO. 2 IMPROVEMENT PLANS

TRACT NO. 3476

SANITARY SEWER AND
STORM DRAIN PLAN
OAKWOOD LAKE SUBDIVISION, UNIT 3
SAN JOAQUIN COUNTY
CALIFORNIA

R. Carrel
RYAN CARREL, R.C.E. 61619
DANIEL ENGLAND, R.C.E. 49026
DAVE SKIDMORE, L.S. 7126



DRAWN BY: J.S.H.
DATE: AUG. 8, 2005
SCALE: 1" = 40'
DWG: 296F-SSSD
CHECKED: KN
JOB #: 296F-04

SHEET 7
OF 35

REVISION	DATE	DESCRIPTION

ASSOCIATED
ENGINEERING, INC.
Surveying • Design • Planning
4206 TECHNOLOGY DRIVE
MODESTO, CALIFORNIA 95356
PH: (209) 545-3390 FAX: (209) 545-3875

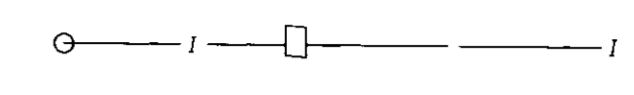
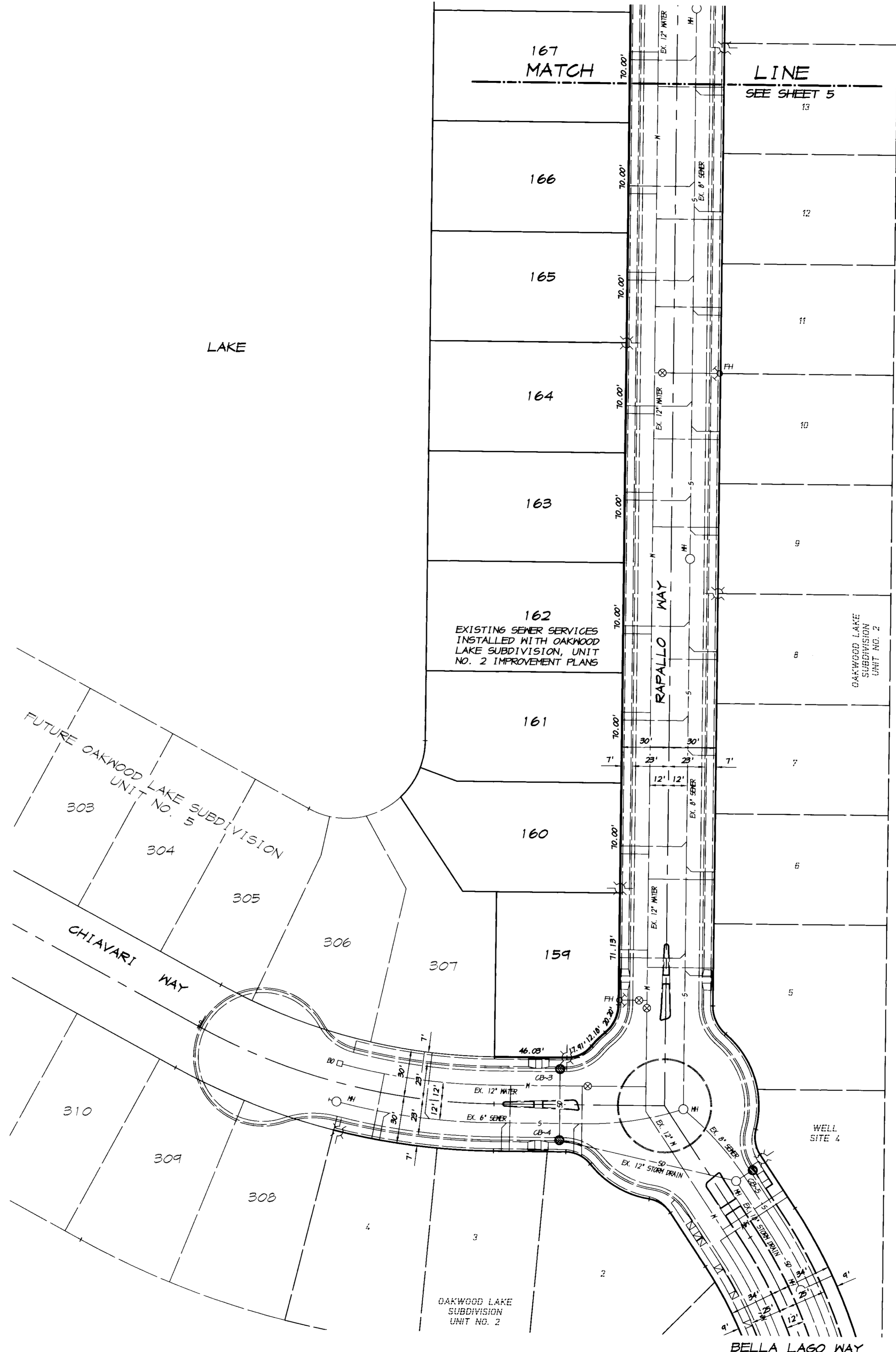


RECORD DRAWING

Correction: By
No Changes By *R. Carrel*
Date: 3/12/2008
Any Person Using This Drawing Should Verify
All Information By Inspecting The Site Of Work

LEGEND

- P— EXISTING EDGE OF PAVEMENT
- - - - EXISTING FENCE
- ⊙ EXISTING MONITORING WELL
- W— EXISTING WATER LINE
- S— EXISTING SANITARY SEWER LINE
- SD— EXISTING STORM DRAIN LINE
- M— EXISTING MANTEGA OUTFALL LINE
- ⊙ FH EXISTING FIRE HYDRANT
- ⊙ EXISTING GATE VALVE
- ⊙ MH EXISTING MANHOLE
- ⊙ CB-5 EXISTING STORM DRAIN CATCH BASIN
- BO EXISTING TEMPORARY BLOW-OFF
- ⊙ EXISTING ELECTROLIER
- S— PROPOSED SANITARY SEWER LINE
- ⊙ MH PROPOSED SANITARY SEWER MANHOLE
- S— PROPOSED 4" HOUSE SEWER LATERAL
- SD— PROPOSED STORM DRAIN LINE
- ⊙ MH PROPOSED STORM DRAIN MANHOLE
- ⊙ CB-31 PROPOSED STORM DRAIN CATCH BASIN
- ⊙ EXISTING ELECTROLIER



SCALE: 1" = 40'

RECORD DRAWING
 Corrections By: _____
 No. Changes By: *AS*
 Date: *3/12/2008*
 Any Person Using This Drawing Should Verify All Information By Inspecting The Site Of Work

REVISION	DATE	DESCRIPTION	BY

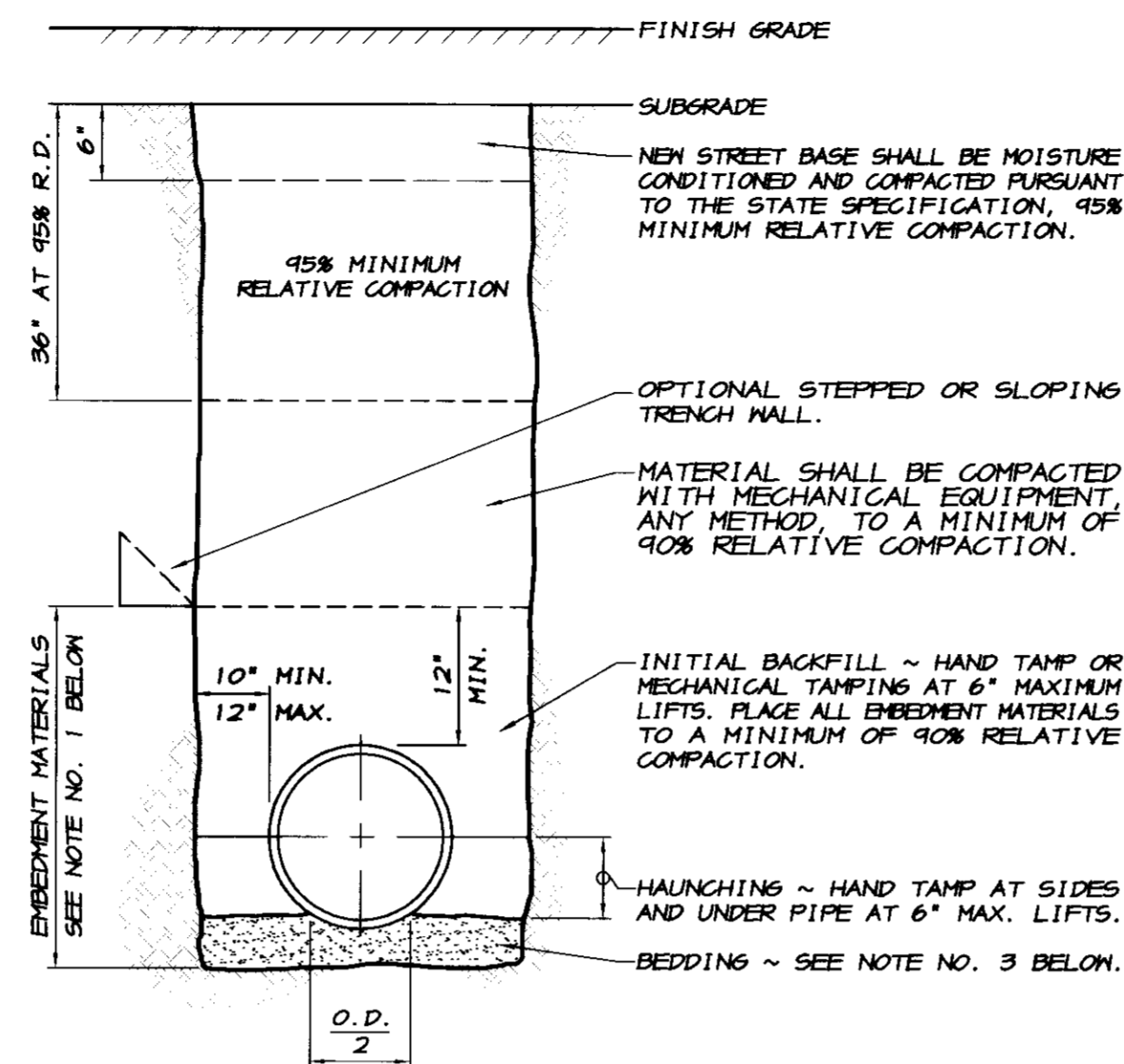
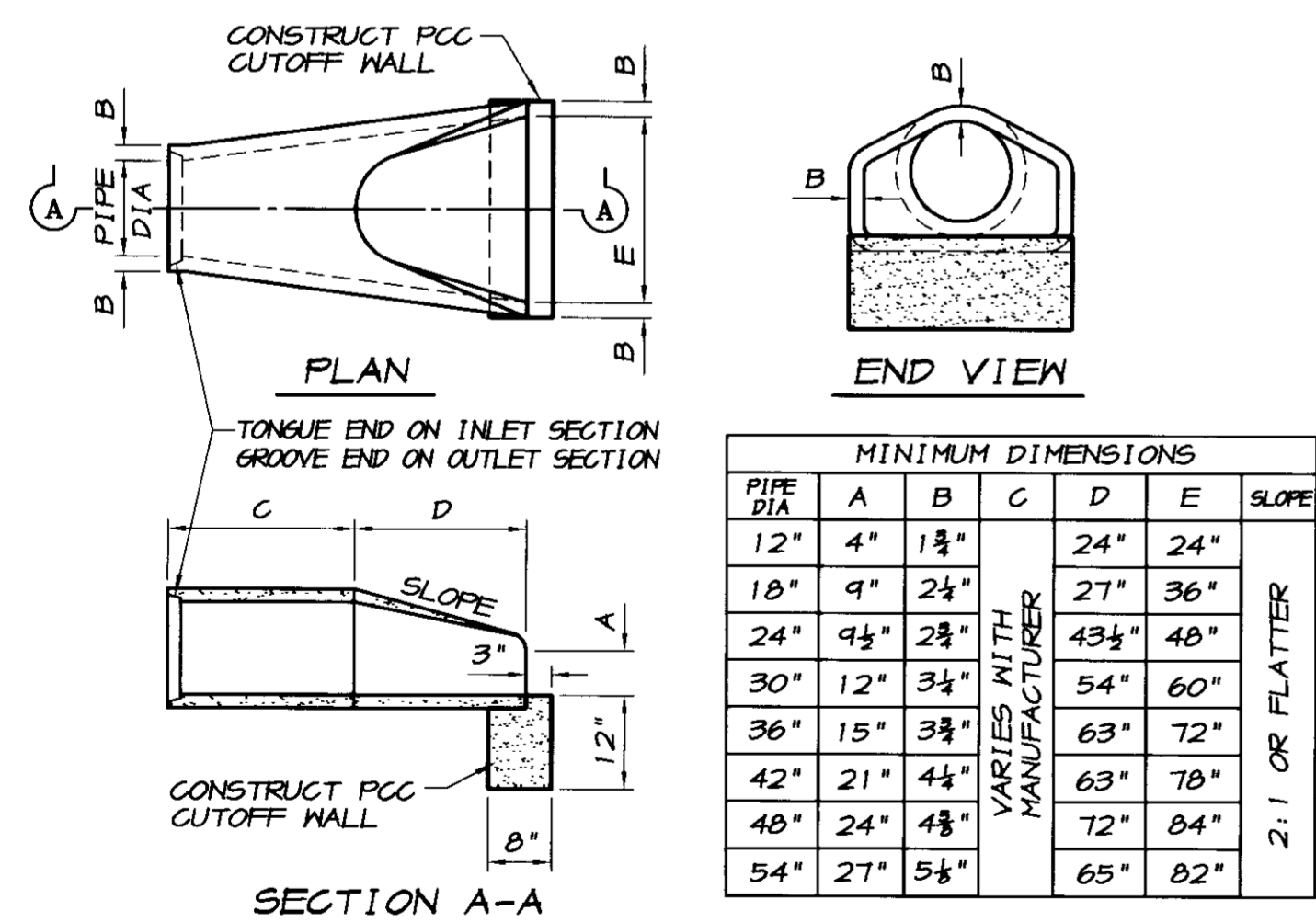
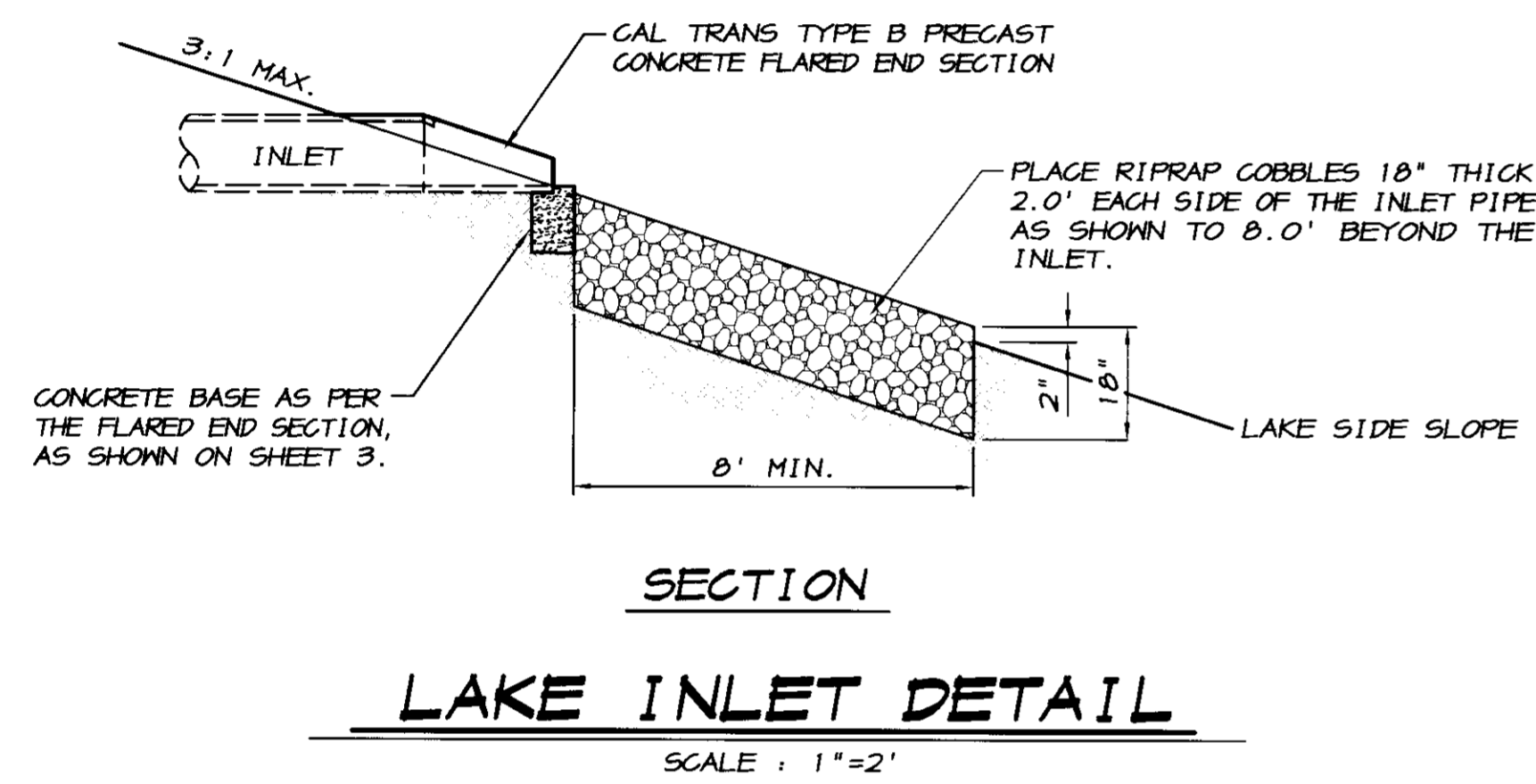
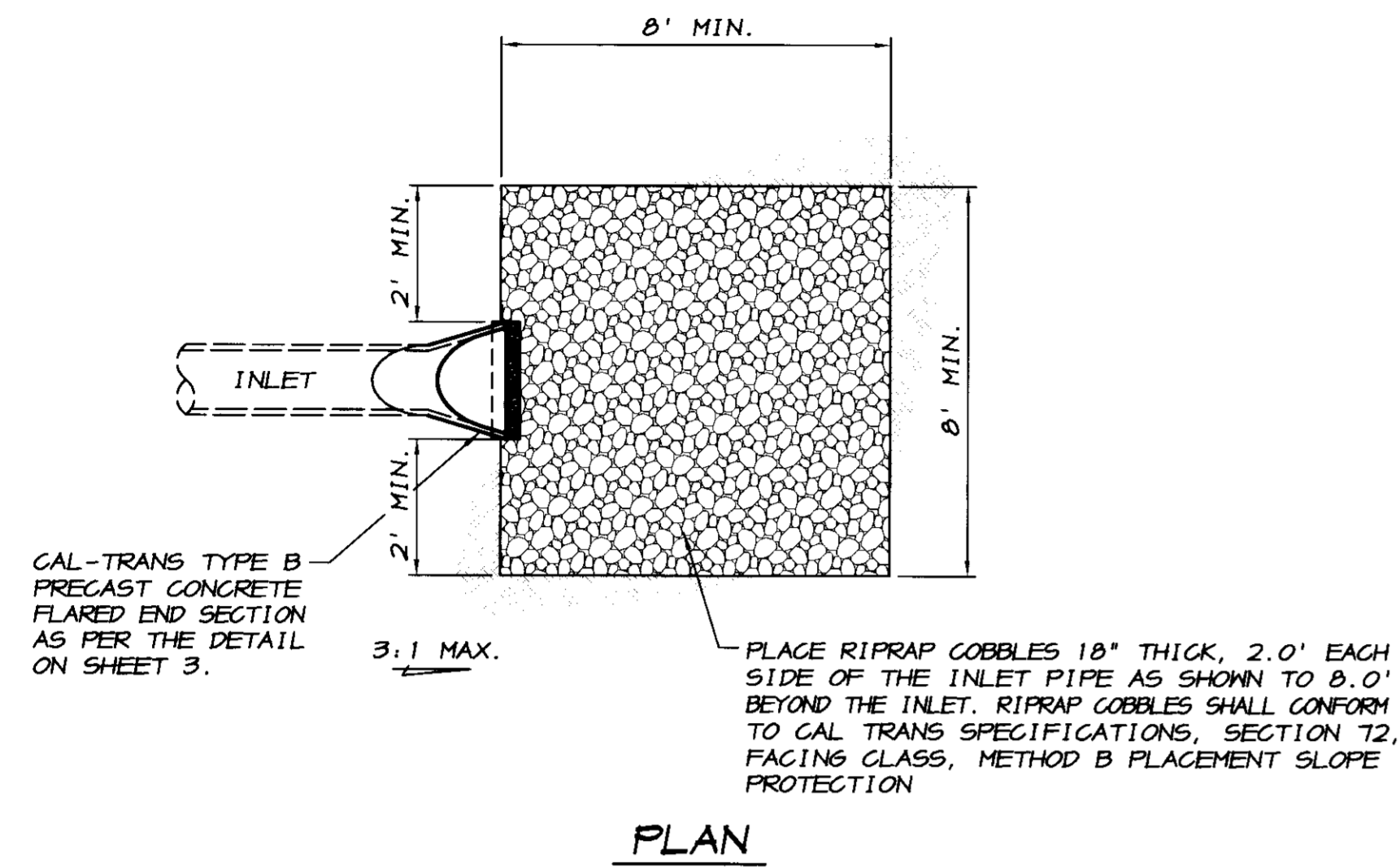
ASSOCIATED ENGINEERING, INC.
 Surveying • Design • Planning
 4206 TECHNOLOGY DRIVE
 MODESTO, CALIFORNIA 95356
 PH: (209) 545-3390 FAX: (209) 545-3875

TRACT NO. 3476
SANITARY SEWER AND STORM DRAIN PLAN
OAKWOOD LAKE SUBDIVISION, UNIT 3
 SAN JOAQUIN COUNTY CALIFORNIA

AS
 RYAN CARREL, R.C.E. 61619
 DANIEL ENGLAND, R.C.E. 49026
 DAVE SKIDMORE, L.S. 7126

REGISTERED PROFESSIONAL ENGINEER
 RYAN CARREL
 No. 61619
 Exp. 6-30-07
 CIVIL
 STATE OF CALIFORNIA

DRAWN BY: *J.S.H.*
 DATE: *AUG. 8, 2005*
 SCALE: 1" = 40'
 DWG: *296F-S66D*
 CHECKED: *KM*
 JOB # *296F-04*



NOTES

- ALL EMBEDMENT MATERIALS SHALL CONFORM TO CLASS I, II OR III SOIL CLASSIFICATIONS AS DESIGNATED IN ASTM D-2321.
 - CLASS I: ANGULAR 1/2 TO 1 1/2" GRADED STONE, INCLUDING A NUMBER OF FILL MATERIALS THAT HAVE REGIONAL SIGNIFICANCE SUCH AS CORAL, SLAG, CINDERS, CRUSHED STONE OR CRUSHED SHELLS.
 - CLASS II: COARSE SANDS AND GRAVELS WITH MAXIMUM PARTICLE SIZE OF 1 1/2", INCLUDING VARIOUSLY GRADED SANDS AND GRAVELS CONTAINING SMALL PERCENTAGES OF FINES, GENERALLY GRANULAR AND NON-COHESIVE, EITHER NET OR DRY. SOILS TYPES GM, GP, SM AND SP ARE INCLUDED IN THIS CLASS.
 - CLASS III: FINE SAND AND CLAY GRAVELS, INCLUDING FINE SANDS, SAND-CLAY MIXTURES, AND GRAVEL-CLAY MIXTURES. SOIL TYPES GM, GC, SM AND SC ARE INCLUDED IN THIS CLASS. CLASS III MATERIALS SHALL NOT BE USED IN EMBEDMENT ZONE OF PIPELINES THAT ARE GREATER THAN 14' OF COVER TO THE PROPOSED FINISH GRADE.
- SELECTED NATIVE MATERIALS CONFORMING TO CLASS I, II, OR III MAY BE USED IN ALL EMBEDMENT ZONES. NATIVE MATERIAL SHALL BE FREE OF ORGANIC MATERIAL, STONES OR LUMPS EXCEEDING 3" IN GREATEST DIMENSION.
- ANY AREA AT THE BOTTOM OF THE TRENCH DETERMINED TO BE UNSUITABLE BY THE GEOTECHNICAL ENGINEER SHALL BE REMOVED AND REPLACED WITH 6" OF CLASS I, II OR III MATERIALS AT 95% MINIMUM RELATIVE COMPACTION. IN A CASE WHERE THE TRENCH BOTTOM IS UNSTABLE, THE BOTTOM AREA SHALL BE REMOVED AND REPLACED WITH CLASS I, II OR III MATERIALS TO A DEPTH DETERMINED BY THE GEOTECHNICAL ENGINEER.
- JETTINGS WILL NOT BE ALLOWED IN THE EMBEDMENT ZONES. COMPACTION OF EMBEDMENT MATERIALS SHALL CONSIST OF HAND TAMPING AND/OR MECHANICAL TAMPING.

P.V.C. SANITARY SEWER TRENCH SECTION

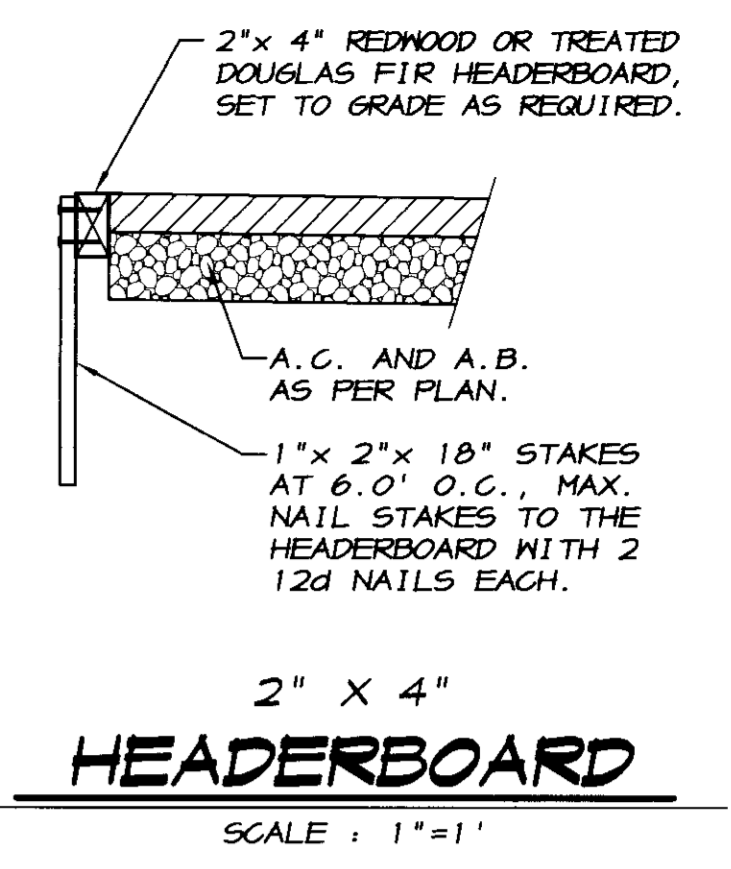
NO SCALE

ABBREVIATIONS

AB	AGGREGATE BASE	PCC	POINT OF CONCAVE CURVE
AC	ASPHALT CONCRETE	PP	POWER POLE
ARY	AIR RELIEF VALVE	PRC	POINT OF REVERSE CURVE
∠ PT.	ANGLE POINT	PROP.	PROPOSED
BC	BEGINNINGS OF CURVE	PVC	POLYVINYL CHLORIDE
BMP	BEST MANAGEMENT PRACTICES	PUE	PUBLIC UTILITY EASEMENT
BO	BLOWOFF	R	RESISTENCE
CB	CATCH BASIN	RCP	REINFORCED CONCRETE PIPE
CL	CENTERLINE	RP	RADIUS POINT
(E)	EAST	R/W	RIGHT-OF-WAY
EC	END OF CURVE	S	SANITARY SEWER
EP	EDGE OF PAVEMENT	(S)	SOUTH
EVA	EMERGENCY VEHICLE ACCESS	SD	STORM DRAIN
EX	EXISTING	SDMH	STORM DRAIN MAINTENANCE HOLE
FH	FIRE HYDRANT	SNS	STREET NAME SIGN
FL	FLOWLINE	STA.	STATION
GB	GRADE BREAK	SN	SIDEWALK
HGL	HYDRAULIC GRADE LINE	TC	TOP OF CURB
HP	HIGH POINT	TEMP	TEMPORARY
INV	INVERT	TI	TRAFFIC INDEX
L.F.	LINEAR FEET	TYP	TYPICAL
MH	MAINTENANCE HOLE	W	WATER
(N)	NORTH	(W)	WEST
PL	PROPERTY LINE		

UTILITY CONTACTS

- SANITARY SEWER ~ OAKWOOD LAKE WATER DISTRICT
ATTN.: MIKE GILTON PH. (209) 634-6920
- DOMESTIC WATER ~ OAKWOOD LAKE WATER DISTRICT
ATTN.: MIKE GILTON PH. (209) 634-6920
- STORM DRAINAGE ~ OAKWOOD LAKE WATER DISTRICT
ATTN.: MIKE GILTON PH. (209) 634-6920
- ELECTRIC ~ PACIFIC GAS AND ELECTRIC COMPANY
ATTN.: THOMAS SAMANIEGO PH. (209) 942-1793
- GAS ~ PACIFIC GAS AND ELECTRIC COMPANY
ATTN.: THOMAS SAMANIEGO PH. (209) 942-1793
- TELEPHONE ~ VERIZON COMMUNICATIONS
ATTN.: KATHY STROUT PH. (209) 239-0346
- CABLE TELEVISION ~ COMCAST
ATTN.: MELANIE HERNANDEZ PH. (209) 474-1747 EXT. 238
- STREET LIGHTING ~ PACIFIC GAS AND ELECTRIC CO.
ATTN.: THOMAS SAMANIEGO PH. (209) 942-1793

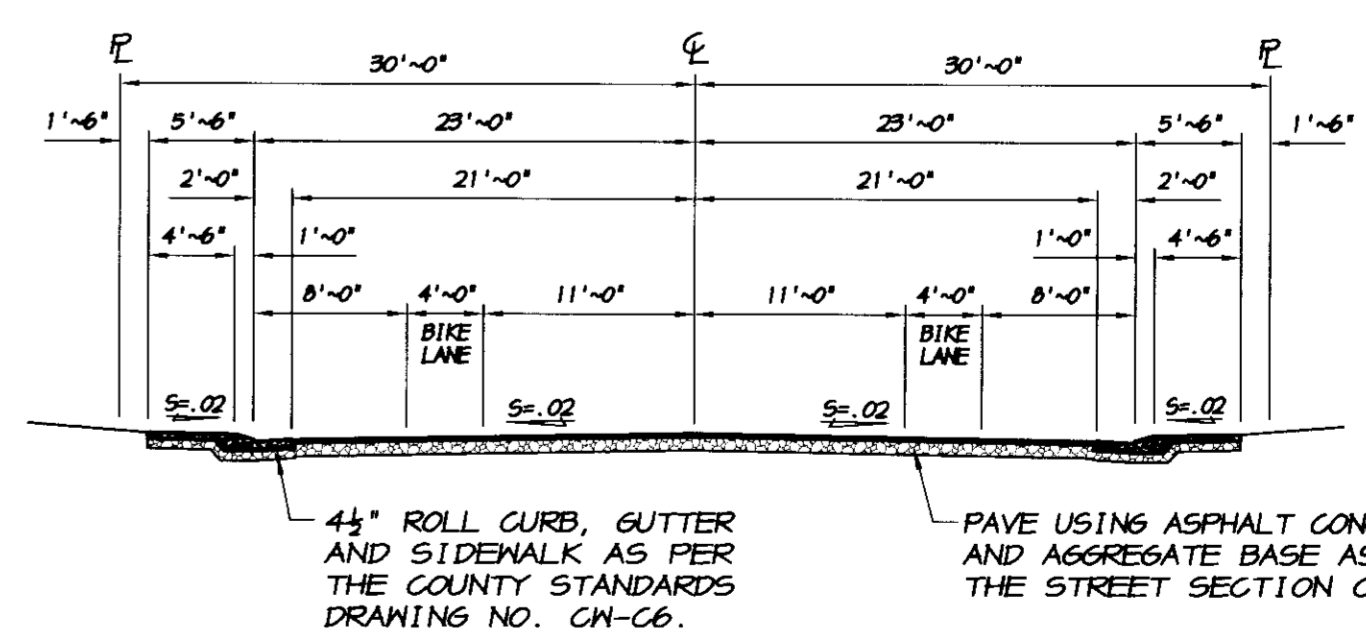
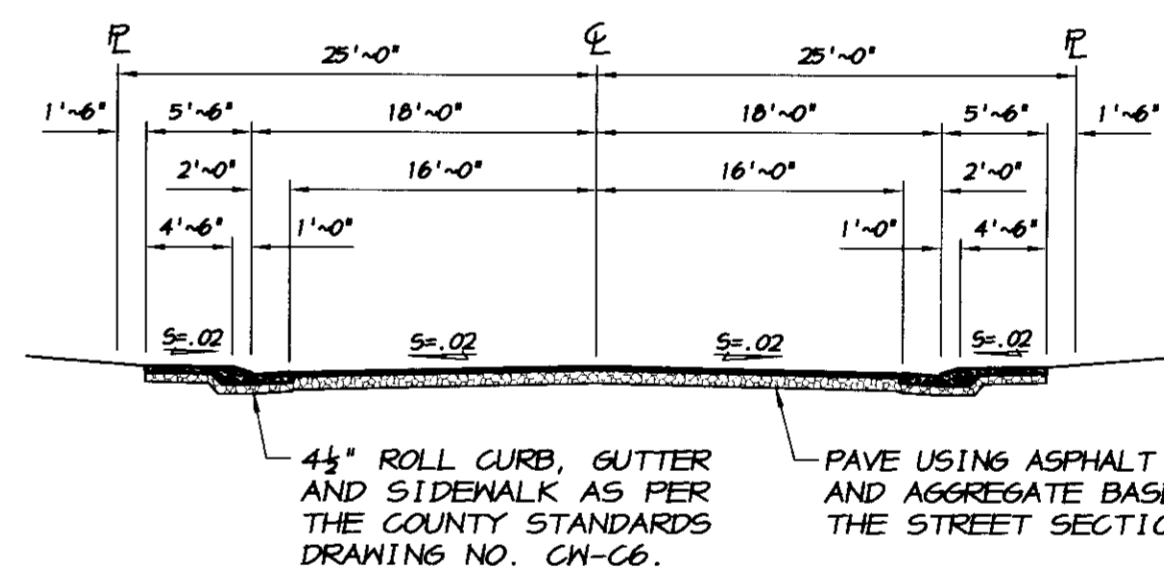


STREET SECTIONS

STREET NAME	50'	60'	4 1/2" D.O.	6" VERT.	7'	9'	A.C./A.B.	T.I.	"R"
ZOAGLI DRIVE STA. 20+69.66 TO STA. 55+39.66			4.5' (S)	(N)			0.20' / 0.70'	5.0	20
CICCARELLI COURT			4.5'				0.20' / 0.70'	5.0	20

R-VALUE NOTE

R-VALUE TESTING SHALL BE PERFORMED ON SUBGRADE AFTER THE ROUGH GRADING HAS BEEN COMPLETED, TO VERIFY THE EXACT R-VALUES TO BE USED FOR THE FINAL ASPHALTIC PAVEMENT DESIGNS. THE CONTRACTOR SHALL WORK CLOSELY WITH THE SOILS ENGINEER TO DETERMINE THE EXTENTS OF THE GRADING WORK REQUIRED IN AREAS DEEMED UNACCEPTABLE BY THE SOILS ENGINEER. ALL FINAL DESIGNS AND SOLUTIONS SHALL BE APPROVED BY SAN JOAQUIN COUNTY PRIOR TO PLACING THE AGGREGATE BASE ROCK.



NOTE: INSTALL 6" VERTICAL CURB WITH NO SIDEWALK ON ZOAGLI DRIVE FROM STA. 20+69.66 TO STA. 55+39.66.

BY: _____

REVISION DATE DESCRIPTION

ASSOCIATED ENGINEERING, INC.
Surveying • Design • Planning
4206 TECHNOLOGY DRIVE
MODESTO, CALIFORNIA 95356
PH: (209) 545-3390 FAX: (209) 545-3875

TRACT NO. 3476

STREET SECTIONS & DETAILS

OAKWOOD LAKE SUBDIVISION, UNIT 3

SAN JOAQUIN COUNTY CALIFORNIA

RYAN CARREL, R.C.E. 61619
DANIEL ENGLAND, R.C.E. 49026
DAVE SKIDMORE, L.S. 7126

REGISTERED PROFESSIONAL ENGINEER
No. 61619
Exp. 6-30-07
CIVIL
STATE OF CALIFORNIA

DRAWN BY: J.S.H.
DATE: AUG. 8, 2008
SCALE: NOTED
DWG: 246F-CVR
CHECKED: KN
JOB #: 246F-04

SHEET 3 OF 35

SPECIFICATIONS

1. ALL IMPROVEMENTS TO BE DONE SHALL BE DONE IN ACCORDANCE WITH THE REQUIREMENTS OF THE LATEST EDITION OF THE SAN JOAQUIN COUNTY DEPARTMENT OF PUBLIC WORKS STANDARD SPECIFICATIONS AND THE LATEST EDITION OF THE STATE OF CALIFORNIA DEPARTMENT OF TRANSPORTATION, STANDARD SPECIFICATIONS, AND THE REQUIREMENTS OF THE OAKWOOD LAKE WATER DISTRICT. THE OAKWOOD LAKE WATER DISTRICT FACILITIES SHALL BE INSTALLED IN ACCORDANCE WITH THE CITY OF MANTECA DEPARTMENT OF PUBLIC WORKS STANDARD SPECIFICATIONS.
 2. BENCHMARK: CITY OF MANTECA BENCHMARK NO. 71, 2" BRASS CAP LOCATED APPROXIMATELY 25 FEET NORTH OF THE NORTHEAST CORNER OF SECTION 11, TOWNSHIP 2 SOUTH, RANGE 6 EAST, MOUNT DIABLO MERIDIAN, AT THE INTERSECTION OF MCKINLEY AVENUE AND BROWN ROAD. ELEVATION = 16.703, U.S.G.S. DATUM.
 3. SOILS REPORT: THE GEOTECHNICAL SERVICES REPORT FOR THE PROPOSED OAKWOOD LAKE DEVELOPMENT, HOODWARD AVENUE, MANTECA, CALIFORNIA, AS PREPARED BY KLEINFELDER, INC., WITH PROJECT NO. 40093.601, DATED OCTOBER 27, 2004, IS HEREBY MADE A PART OF THESE PLANS.
 4. THESE PLANS HAVE BEEN CHECKED BY THE COUNTY OF SAN JOAQUIN AND/OR ITS AUTHORIZED REPRESENTATIVE, BUT SUCH CHECKING AND/OR APPROVAL DOES NOT RELIEVE THE DEVELOPER FROM HIS RESPONSIBILITY TO CORRECT ERRORS, OMISSIONS OR MAKE CHANGES REQUIRED BY CONDITIONS DISCOVERED IN THE FIELD DURING THE COURSE OF CONSTRUCTION.
 5. IF A CONFLICT OCCURS BETWEEN THE SAN JOAQUIN COUNTY DESIGN AND CONSTRUCTION STANDARDS AND THE RECOMMENDATIONS BY THE DESIGN ENGINEER AND/OR SOILS ENGINEER, THE MORE STRINGENT SHALL APPLY AS DIRECTED BY THE DIRECTOR OF PUBLIC WORKS.
 6. GUARANTEE: THE COMPLETED PROJECT, INCLUDING ALL WORK, MATERIALS, DEVICES AND EQUIPMENT, SHALL BE GUARANTEED BY THE DEVELOPER AGAINST FAULTY WORKMANSHIP AND MATERIALS FOR A PERIOD OF ONE YEAR AFTER FINAL ACCEPTANCE BY THE DIRECTOR OF PUBLIC WORKS. THE DEVELOPER SHALL BE RESPONSIBLE FOR ALL REPAIR AND/OR REPLACEMENTS INCLUDING ALL LABOR, MATERIALS, EQUIPMENT, DEVICES, PLANT AND OTHER ITEMS OF WORK NECESSARY, TO SECURE THIS GUARANTEE. A BOND OR OTHER SECURITY SHALL BE PROVIDED IN THE AMOUNT OF 20% OF THE VALUE OF THE WORK ESTIMATED BY THE ENGINEER. SAID BOND SHALL CONTINUE IN FULL FORCE AND EFFECT FOR A PERIOD OF ONE YEAR FROM THE DATE OF THE FORMAL ACCEPTANCE OF THE WORK BY THE DIRECTOR OF PUBLIC WORKS OR BOARD OF SUPERVISORS.
 7. INSPECTION DURING CONSTRUCTION: ANY IMPROVEMENTS CONSTRUCTED TO THESE SPECIFICATIONS AND WHICH IT IS INTENDED THAT THE COUNTY OR A HOMEOWNERS ASSOCIATION WILL ASSUME MAINTENANCE RESPONSIBILITY, MUST BE INSPECTED DURING CONSTRUCTION BY AN AUTHORIZED AGENT OF THE DEVELOPER AND DIRECTOR OF PUBLIC WORKS. EACH PHASE OF CONSTRUCTION MUST BE INSPECTED AND APPROVED PRIOR TO PROCEEDING TO THE SUBSEQUENT PHASES.
ANY IMPROVEMENTS CONSTRUCTED WITHOUT INSPECTION AS PROVIDED ABOVE OR CONSTRUCTED CONTRARY TO THE ORDERS OR INSTRUCTIONS OF THE AUTHORIZED AGENT OF THE DEVELOPER OR DIRECTOR WILL BE DEEMED AS NOT COMPLYING WITH THE SAN JOAQUIN COUNTY STANDARDS AND SPECIFICATIONS, AND WILL NOT BE ACCEPTED BY SAN JOAQUIN COUNTY FOR MAINTENANCE PURPOSES.
THE DEVELOPER WILL HAVE COMPACTION TESTS TAKEN ON ALL LOTS WHERE THE DEPTH OF FILL IS GREATER THAN SEVEN (7) INCHES AND WITHIN THE STREETS. REVISIONS THAT ARE THE RESULT OF THE CONTRACTOR'S FAILURE TO COMPACT THESE AREAS AS REQUIRED WILL BE BORNE BY THE CONTRACTOR.
THE COUNTY DEPARTMENT OF PUBLIC WORKS WILL PERFORM FIELD INSPECTIONS FOR THIS PROJECT. THE OAKWOOD LAKE WATER DISTRICT WILL PERFORM FIELD INSPECTIONS FOR THE INSTALLATION OF THE SANITARY SEWER, DOMESTIC WATER AND STORM DRAIN SYSTEMS FOR THIS PROJECT.
THE CIVIL ENGINEER, DIRECTOR AND DEVELOPER, OR THEIR AGENTS, SHALL AT ALL TIMES, HAVE ACCESS TO THE WORK DURING ITS CONSTRUCTION, AND SHALL BE FURNISHED WITH EVERY REASONABLE FACILITY FOR ASCERTAINING THAT THE MATERIALS AND THE WORKING ARE IN ACCORDANCE WITH THE REQUIREMENTS AND INTENTIONS OF THESE SPECIFICATIONS, SPECIAL PROVISIONS, AND PLANS. ALL WORK DONE AND ALL MATERIALS FURNISHED SHALL BE SUBJECT TO REVISION. THE REVISION OF THE WORK OR MATERIALS SHALL NOT RELIEVE THE CONTRACTOR AND DEVELOPER OF ANY OF THEIR OBLIGATIONS TO FULFILL THEIR CONTRACT AS PRESCRIBED.
 8. FINAL REVIEW: UPON COMPLETION OF ANY IMPROVEMENTS WHICH ARE CONSTRUCTED UNDER AND IN CONFORMANCE WITH THE STANDARD SPECIFICATIONS, AND PRIOR TO REQUESTING FINAL INSPECTION, THE AREA SHALL BE THOROUGHLY CLEANED OF ALL RUBBISH, EXCESS MATERIAL AND EQUIPMENT, AND ALL PORTIONS OF THE WORK SHALL BE LEFT IN A NEAT AND ORDERLY CONDITION, SATISFACTORY TO THE DIRECTOR AND THE DEVELOPER.
- WITHIN TEN (10) DAYS AFTER RECEIVING THE REQUEST FOR FINAL INSPECTION, THE DIRECTOR SHALL INSPECT THE WORK. THE DEVELOPER, OR HIS AUTHORIZED REPRESENTATIVE, WILL BE NOTIFIED IN WRITING AS TO ANY PARTICULAR DEFECTS OR DEFICIENCIES TO BE REMEDIATED. THE CONTRACTOR SHALL CORRECT SUCH DEFECTS OR DEFICIENCIES AT THE EARLIEST POSSIBLE DATE. AT SUCH TIME, AS THE WORK HAS BEEN COMPLETED, A SECOND INSPECTION SHALL BE MADE BY THE DIRECTOR TO DETERMINE IF THE PREVIOUSLY MENTIONED DEFECTS HAVE BEEN REPAIRED, ALTERED AND COMPLETED IN ACCORDANCE WITH THESE STANDARDS AND SPECIFICATIONS.
- WHEN THE WORK HAS BEEN COMPLETED IN ACCORDANCE WITH THE APPROVED PLANS AND SPECIFICATIONS, THE DIRECTOR WILL RECOMMEND ACCEPTANCE OF THE WORK TO THE BOARD OF SUPERVISORS. THE DIRECTOR WILL NOTIFY, IN WRITING, THE DEVELOPER, OR HIS AUTHORIZED REPRESENTATIVE, AS TO THE DATE OF APPROVAL AND FINAL ACCEPTANCE.
9. CHANGES ON PLANS AND SPECIFICATIONS: ANY CHANGES TO THE APPROVED IMPROVEMENT PLANS AND SPECIFICATIONS MUST BE PREPARED AND CERTIFIED BY THE CIVIL ENGINEER, AND SHALL BE SUBMITTED TO THE DIRECTOR FOR APPROVAL PRIOR TO IMPLEMENTATION.
 10. THE CONTRACTOR SHALL KEEP HIMSELF FULLY INFORMED OF ALL EXISTING AND FUTURE STATE AND FEDERAL LAWS AND ALL COUNTY, MUNICIPAL AND SPECIAL DISTRICT ORDINANCES AND REGULATIONS WHICH IN ANY MANNER AFFECT THOSE ENGAGED OR EMPLOYED IN THE WORK, OR THE MATERIALS USED IN THE WORK, OR WHICH IN ANY MANNER AFFECT THE CONDUCT OF THE WORK, AND OF ALL SUCH ORDERS AND DECREES OF BODIES OR TRIBUNALS HAVING ANY JURISDICTION OR AUTHORITY OVER THE SAME. THE CONTRACTOR SHALL AT ALL TIMES OBSERVE AND COMPLY WITH, AND SHALL GUAZE ALL HIS AGENTS AND EMPLOYEES TO OBSERVE AND COMPLY WITH ALL SUCH EXISTING AND FUTURE LAWS, ORDINANCES, REGULATIONS, ORDERS AND DECREES OF BODIES OR TRIBUNALS HAVING ANY JURISDICTION OR AUTHORITY OVER THE WORK; AND SHALL PROTECT AND INDEMNIFY SAN JOAQUIN COUNTY AND THE OWNER, AND ALL OFFICERS AND EMPLOYEES THEREOF CONNECTED WITH THE WORK, INCLUDING THE ENGINEER, AGAINST ANY CLAIM OR LIABILITY ARISING FROM OR BASED ON THE VIOLATION OF ANY SUCH LAW, ORDINANCE, REGULATION, ORDER, OR DECREE, ENFERED BY HIMSELF OR HIS EMPLOYEES. IF ANY DISCREPANCY OR INCONSISTENCY IS DISCOVERED IN THE PLANS, SPECIFICATIONS, OR CONTRACT, OR THE RELATION TO ANY SUCH LAW, ORDINANCE, REGULATION, ORDER, OR DECREE THE CONTRACTOR SHALL FORTHWITH REPORT THE SAME TO THE ENGINEER IN WRITING.
 11. THE ENGINEER ASSUMES NO RESPONSIBILITY FOR ANY WORK PERFORMED BY THE CONTRACTOR OR OWNER BASED ON PLANS WHICH HAVE NOT BEEN SIGNED AND SEALED BY THE ENGINEER AND COUNTY HAVING JURISDICTION. ALL INFORMATION SHOWN ON PRELIMINARY DRAWINGS IS SUBJECT TO CORRECTION AND CHANGE, AND THE CONTRACTOR OR OWNER SHALL PERFORM ANY AND ALL WORK AT THEIR OWN RISK.
 12. ALL DISTANCES AND MEASUREMENTS ARE GIVEN AND WILL BE MADE IN A HORIZONTAL PLANE. GRADE WILL BE GIVEN FROM THE TOP OF WALLS OR STAKES, UNLESS NOTED OTHERWISE. THE CONTRACTOR SHALL PRESERVE ALL POINTS AND STAKES SET FOR LINES AND GRADES OR MEASUREMENTS OF THE WORK, IN THEIR PROPER LOCATION UNTIL AUTHORIZED TO REMOVE THEM BY THE ENGINEER. ALL EXPENSES INCURRED IN REPLACING STAKES THAT HAVE BEEN REMOVED WITHOUT PROPER AUTHORITY SHALL BE PAID FOR BY THE GENERAL CONTRACTOR.
 13. THESE PLANS HAVE BEEN PREPARED WITH THE INTENT THAT ASSOCIATED ENGINEERING GROUP, INC. WILL PERFORM THE CONSTRUCTION STAKING FOR THE COMPLETE PROJECT. THE CONTRACTOR SHALL PROVIDE ASSOCIATED ENGINEERING GROUP, INC. WITH FORTY-EIGHT HOURS ADVANCE NOTICE OF STAKING NEEDS. ANY STAKING REQUESTED BY THE CONTRACTOR OR THEIR SUBCONTRACTORS MUST BE IN WRITING AND BE THE STAKING REQUEST. THE CONTRACTOR SHALL BE RESPONSIBLE FOR EXTRA CHARGE TO THE CONTRACTOR / CLIENT. IF ANOTHER FIRM OR AGENCY IS EMPLOYED TO USE THESE PLANS FOR THE PURPOSE OF CONSTRUCTION STAKING, NOTICE IS HEREBY GIVEN THAT ASSOCIATED ENGINEERING GROUP, INC. WILL NOT ASSUME ANY RESPONSIBILITY FOR ERRORS OR OMISSIONS, IF ANY, WHICH MIGHT OCCUR AND WHICH COULD HAVE BEEN AVOIDED, CORRECTED OR MITIGATED IF ASSOCIATED ENGINEERING GROUP, INC. HAD PERFORMED THE STAKING WORK.
 14. WHERE THE PLANS OR SPECIFICATIONS DESCRIBE PORTIONS OF THE WORK IN GENERAL TERMS, BUT NOT IN COMPLETE DETAIL, IT IS UNDERSTOOD THAT ONLY THE BEST GENERAL PRACTICE IS TO PREVAIL AND THAT ONLY MATERIALS AND WORKMANSHIP OF THE FINEST QUALITY ARE TO BE USED.
 15. THE CONTRACTOR SHALL COMPLY WITH THE REQUIREMENTS OF THE STATE OF CALIFORNIA WATER RESOURCES CONTROL BOARD (SWRCB), ORDER NO. 92-06-DWQ, NPDES GENERAL PERMIT NO. CAS000002. THE CONTRACTOR SHALL IMPLEMENT AND MONITOR THE STORM WATER POLLUTION PREVENTION PLAN (SWPPP) IN ACCORDANCE WITH THE SWRCB REGULATIONS.
 16. THE CONTRACTOR SHALL COMPLY WITH ALL LOCAL, STATE, AND FEDERAL SAFETY REGULATIONS PERTAINING TO HIS OPERATIONS. HE SHALL PROVIDE ALL LIGHTS, SIGNS, BARRICADES, FLAG MEN OR OTHER DEVICES NECESSARY FOR PUBLIC SAFETY. THE CONTRACTOR'S ATTENTION IS CALLED TO THE REQUIREMENTS OF TITLE 8 OF THE CALIFORNIA ADMINISTRATIVE CODE, SUBCHAPTER 4, ARTICLE 6, "EXCAVATIONS, TRENCHES, EARTHWORK."
 17. INDEMNITY CLAUSE: CONTRACTOR AGREES TO ASSUME SOLE AND COMPLETE RESPONSIBILITY FOR JOBSITE CONDITIONS DURING THE COURSE OF CONSTRUCTION OF THIS PROJECT, INCLUDING SAFETY OF ALL PERSONS AND PROPERTY; THIS REQUIREMENT SHALL APPLY CONTINUOUSLY AND NOT BE LIMITED TO NORMAL WORKING HOURS; AND THAT THE CONTRACTOR SHALL DEFEND, INDEMNIFY AND HOLD HARMLESS, THE COUNTY OF SAN JOAQUIN, ITS ELECTED OFFICIALS, OFFICERS, EMPLOYEES, AND PERSONS FROM AND AGAINST ALL CLAIMS, DAMAGES AND LOSSES, INCLUDING ATTORNEY'S FEES, FOR PERSONAL INJURY OR PROPERTY DAMAGE OF WHATEVER NATURE WHICH ARE CLAIMED TO HAVE OCCURRED DURING THE TERM OF THIS PROJECT.
 18. APPROPRIATE DUST CONTROL SHALL BE PROVIDED FOR THE ALLEVIATION OR PREVENTION OF DUST NUISANCE AS REQUIRED BY THE COUNTY OF SAN JOAQUIN, AT THE CONTRACTOR'S EXPENSE. THE CONTRACTOR SHALL IMPLEMENT A DUST CONTROL PROGRAM AS PART OF THE MEASURES REQUIRED BY THE E.I.R. (CHAPTER 4.6) FOR AIR QUALITY CONTROL AND THE REQUIREMENTS OF PM 10 AND THE BEST AVAILABLE CONTROL MEASURES (BACM) APPROVED BY THE BOARD. THE PROGRAM SHALL INSURE THAT, AT THE PUBLIC WORKS DIRECTOR'S DISCRETION, A WATER VEHICLE FOR DUST CONTROL OPERATIONS IS KEPT READILY AVAILABLE AT ALL TIMES DURING CONSTRUCTION. THE CONTRACTOR SHALL PROVIDE THE PUBLIC WORKS DIRECTOR AND BUILDING OFFICIAL WITH THE NAME AND TELEPHONE NUMBER OF THE PERSON DIRECTLY RESPONSIBLE FOR DUST CONTROL AND OPERATION OF THE WATER VEHICLE.
 19. THE EXISTING UTILITIES ARE PLOTTED FROM AVAILABLE RECORDS OR FIELD LOCATIONS WHEN POSSIBLE. THE CONTRACTOR SHALL LOCATE AND PRESERVE ALL EXISTING FACILITIES INCLUDING GAS, WATER, IRRIGATION, POWER, TELEPHONE, SEWER OR OTHERS WHICH MAY BE PRESENT IN THE AREA OF CONSTRUCTION. THE RESPECTIVE UTILITY COMPANIES SHALL BE NOTIFIED PRIOR TO BEGINNING WORK.
 20. THE EXISTING UTILITIES SHALL NOT BE INTERRUPTED UNTIL THE UTILITY COMPANY HAS PROVIDED ALTERNATIVE SERVICE FACILITIES. THE CONTRACTOR SHALL COOPERATE AND COORDINATE HIS WORK WITH THE APPROPRIATE AGENCIES AND UTILITY COMPANIES.

21. ALL CONSTRUCTION STAKING FOR GRADINGS, CURBS AND GUTTERS, SIDEWALKS, SANITARY SEWERS, STORM DRAINS, WATER LINES, FIRE HYDRANTS, ELECTROLIERS, ETC. SHALL BE DONE BY A REGISTERED CIVIL ENGINEER OR LICENSED LAND SURVEYOR.
 22. PRIOR TO TRENCHING FOR ANY SEWER, WATER OR STORM DRAIN PIPE, THE CONTRACTOR SHALL VERIFY, IN THE FIELD, THE SIZE AND LOCATION OF THE EXISTING PIPE AT THE POINT OF CONNECTION. ANY DEVIATION FROM THE PLANS SHALL BE RESOLVED BY THE DESIGN ENGINEER PRIOR TO TRENCHING. ANY DAMAGE CAUSED BY TRENCHING TO EXISTING UNDERGROUND UTILITIES SHALL BE THE SOLE RESPONSIBILITY OF THE CONTRACTOR.
 23. ALL TRENCHES SHALL BE BACKFILLED IN ACCORDANCE WITH SAN JOAQUIN COUNTY STANDARD DETAILS. COMPACTION SHALL BE ACHIEVED BY MECHANICAL MEANS. NO FLOODING, PONDING, OR JETTING SHALL BE PERMITTED UNLESS APPROVED BY THE DIRECTOR OF PUBLIC WORKS IN WRITING.
 24. TESTING:
A. ALL INDEPENDENT LABORATORY INSPECTIONS CALLED FOR BY THE DIRECTOR OF PUBLIC WORKS WILL BE PAID FOR BY THE DEVELOPER OR CONTRACTOR.
B. ROADWAY SUB-GRADE, SUB-BASE, BASE, AND TRENCH BACKFILL COMPACTION TESTING SHALL BE PERFORMED BY A LICENSED SOILS ENGINEER, AT THE DEVELOPER'S EXPENSE.
C. TESTS FOR R-VALUES ARE REQUIRED PRIOR TO THE INSTALLATION OF BASE ROCK.
D. A MINIMUM OF 48 HOURS NOTICE IS REQUIRED TO SCHEDULE ALL SOILS TESTING SERVICES.
 25. ASBESTOS CEMENT PIPE (ACP) OR VITRIFIED CLAY PIPE (VCP) OR ITS FITTINGS SHALL NOT BE USED WITHIN SAN JOAQUIN COUNTY.
 26. THE FULL STRUCTURAL SECTION OF THE MAJOR STREET SHALL BE CONTINUED THROUGH THE INTERSECTIONS.
 27. TRAFFIC CONTROL DEVICES AND INSTALLATIONS SHALL BE IN CONFORMANCE WITH M.U.T.C.D., SECTION IV BY THE U.S. DEPARTMENT OF TRANSPORTATION AND THE CALIFORNIA SUPPLEMENT TO THE M.U.T.C.D., AND MUST MEET THE COUNTY STANDARDS.
 28. IF, DURING CONSTRUCTION, ARCHAEOLOGICAL REMAINS ARE ENCOUNTERED, CONSTRUCTION IN THE VICINITY SHALL BE HALTED, AND AN ARCHAEOLOGIST CONSULTED, AND THE COUNTY PUBLIC WORKS DEPARTMENT NOTIFIED. IF, IN THE OPINION OF THE ARCHAEOLOGIST, THE REMAINS ARE SIGNIFICANT, MEASURES AS MAY BE REQUIRED BY THE DIRECTOR OF PUBLIC WORKS, SHALL BE TAKEN TO PROTECT THEM.
 29. DISPOSAL OF WATER INTO THE SANITARY SEWER SYSTEM IS STRICTLY PROHIBITED.
 30. THE CONTRACTOR SHALL MAINTAIN ALL STREETS, SIDEWALKS, AND ALL OTHER PUBLIC RIGHTS-OF-WAY IN A CLEAN, SAFE AND USABLE CONDITION THROUGHOUT THE COURSE OF CONSTRUCTION. ALL SPILLS OF SOIL, ROCK, CONSTRUCTION DEBRIS, ETC., SHALL BE REMOVED IMMEDIATELY FROM PUBLICLY OWNED PROPERTY. ALL ADJACENT PROPERTY, PRIVATE OR PUBLIC, SHALL BE MAINTAINED IN A CLEAN, SAFE AND USABLE CONDITION. THE CONTRACTOR SHALL PROVIDE FOR SAFE, UNOBSTRUCTED ACCESS TO PRIVATE PROPERTY ADJACENT TO WORK THROUGHOUT THE PERIOD OF CONSTRUCTION. THE CONTRACTOR SHALL PROVIDE THE PUBLIC WORKS DEPARTMENT THE NAME AND TELEPHONE NUMBER OF PERSON AVAILABLE 24 HOURS A DAY IF PROBLEMS OR CONDITION IS NOT MET.
 31. ALL TRASH, CONSTRUCTION DEBRIS AND MATERIALS SHALL BE CONTAINED WITHIN THE CONSTRUCTION AREA UNTIL OFF-SITE DISPOSAL CAN BE ARRANGED.
 32. THE CONTRACTOR SHALL KEEP ADJOINING PUBLIC STREETS AND PARKING AREAS FREE AND CLEAN OF PROJECT DIRT, MUD AND TRASH. THE CONTRACTOR SHALL BE RESPONSIBLE FOR CORRECTIVE MEASURES AS DIRECTED BY THE PUBLIC WORKS INSPECTOR AT NO EXPENSE TO THE COUNTY.
 33. THE APPLICANT SHALL ALERT CONSTRUCTION PERSONNEL OF THE POSSIBILITY OF BURIED CULTURAL RESOURCES, HUMAN REMAINS AND OTHER SUCH CULTURAL RESOURCES AND ALL REQUIREMENTS CONTAINED IN THE EIR, INCLUDING THE STORAGE OF ALL WORK, NOTIFICATION OF THE NATIVE AMERICAN HERITAGE COMMISSION AND THE SAN JOAQUIN COUNTY CORNER, AS APPLICABLE.
 34. WHEN WIDENING THE PAVEMENT ON AN EXISTING ROAD, THE EXISTING PAVEMENT SHALL BE SANKUT TO A NEAT LINE AND REMOVED BACK TO AN EXISTING SOUND STRUCTURAL SECTION AS DETERMINED BY THE CITY INSPECTOR. AN EXPLORATORY TRENCH, OR POTHOLES, MAY BE REQUIRED TO DETERMINE THE LIMITS OF PAVEMENT REMOVAL. THE CONTRACTOR SHALL OBTAIN AN ENCROACHMENT PERMIT FROM THE CITY OF MANTECA PRIOR TO BEGINNING ANY WORK ON HOODWARD AVENUE.
 35. STREET STRIPING SHALL INCLUDE STOP BARS, LEGENDS, CENTERLINE STRIPING REFLECTIVE PAVEMENT MARKERS, CROSSWALKS AND ALL OTHER MARKINGS REQUIRED BY THE DIRECTOR OF PUBLIC WORKS. ALL STRIPING SHALL BE DONE WITH THERMOPLASTIC AND REFLECTIVE MARKERS. ALL STRIPING SHALL BE CAT-TRACKED PRIOR TO FINAL INSTALLATION. FINAL INSTALLATION WILL BE ALLOWED ONLY AFTER APPROVAL OF THE STRIPING LAYOUT BY THE PUBLIC WORKS CONSTRUCTION INSPECTOR.
 36. FINAL PAVEMENT WORK SHALL NOT OCCUR WITHIN THE ROAD RIGHT-OF-WAY PRIOR TO THE COMPLETION OF UTILITY RELOCATIONS WITHOUT THE SPECIFIC APPROVAL OF THE DIRECTOR OF PUBLIC WORKS.
 37. THE THICKNESS OF SUBBASE, BASE, AND SURFACING SHALL BE AS APPROVED ON THE IMPROVEMENT PLANS. SEE THE STREET SECTIONS CHART.
 38. FOG SEAL AT ASPHALT CONCRETE. THE TYPE OF FOG SEAL USED SHALL BE PER SECTION 37 OF CALTRANS STANDARD SPECIFICATIONS LATEST EDITION AND AS APPROVED BY SAN JOAQUIN COUNTY PRIOR TO USE.
 39. THERE SHALL BE A 2% CROSS SLOPE ON THE CONSTRUCTION OF ALL NEW STREETS.
 40. ALL TERMINATED STREETS WITHOUT A CUL-DE-SAC SHALL HAVE A BARRICADE INSTALLED IN ACCORDANCE WITH STANDARD DETAIL R-24 OF THE STANDARD DETAILS. A TEMPORARY TURN-AROUND IS REQUIRED.
 41. ALL MANHOLE RIMS, LAMPHOUSES, VALVES AND MONUMENT BOXES, ETC. SHALL BE ADJUSTED TO FINISH GRADE AFTER STREET PAVING BY THE UNDERGROUND CONTRACTOR AFTER THE FINAL PAVING COURSE IS PLACED, UNLESS OTHERWISE NOTED. COST FOR THIS WORK SHALL BE INCLUDED IN THE UNIT PRICES FOR MANHOLES.
 42. UTILITY BOXES SET IN PAVED STREETS SHALL HAVE H-20 LIDS.
- ### GRADING NOTES
43. ALL GRADING SHALL BE INSPECTED AND TESTED BY A QUALIFIED SOILS ENGINEER OR UNDER THEIR DIRECTION. THE SOILS ENGINEER SHALL INSPECT AND TEST THE PLACEMENT OF FILLS. THE SOILS ENGINEER SHALL SUBMIT A SOILS REPORT AND REQUIREMENTS AND WILL DETERMINE THE SUITABILITY OF ANY FILL MATERIAL. UPON COMPLETION OF GRADING OPERATIONS THE SOILS ENGINEER SHALL STATE IN A REPORT TO THE COUNTY OF SAN JOAQUIN THAT INSPECTIONS AND TESTS WERE MADE BY HIM OR UNDER HIS SUPERVISION AND THAT IN HIS OPINION ALL FILLS ARE COMPACTED TO THE REQUIRED RELATIVE DENSITY AND ARE ACCEPTABLE FOR THEIR INTENDED USE.
 44. THE CONTRACTOR SHALL LIMIT TRAFFIC SPEEDS ON ANY UNPAVED SURFACES TO 15 MILES PER HOUR TO LOWER THE AMOUNT OF DUST CREATED.
 45. THE CONTRACTOR SHALL SUSPEND EXCAVATION AND GRADING ACTIVITIES WHEN THE WINDS EXCEED 20 MILES PER HOUR.
 46. DEVELOPER/CONTRACTOR'S WORK SHALL BE IN ACCORDANCE WITH THE SWAPCD GUIDELINES, INCLUDING SWAPCD REGULATION VIII AND IMPLEMENT CONTROL MEASURES BASED ON SWAPCD'S COMPLIANCE ASSISTANT BULLETIN FOR SHORT TERM IMPACTS. SWAPCD SHALL BE CONTACTED TO DISCUSS MITIGATION MEASURES AND IMPLEMENT MEASURES FROM TABLE 6-4 OF THE GUIDE FOR ASSESSING AND MITIGATING AIR QUALITY IMPACTS.
- ### UTILITIES
47. ALL WORK SHALL BE DONE IN ACCORDANCE WITH THE COUNTY OF SAN JOAQUIN'S STANDARD SPECIFICATIONS, THE OAKWOOD LAKE WATER DISTRICT AND THE LATEST EDITION OF THE UNIFORM PLUMBING CODE.
 48. THE CONTRACTOR SHALL COMPLY WITH THE REQUIREMENTS OF CHAPTER 9, SECTION 6105, 6106, AND 6107 OF THE STATE LABOR CODE.
 49. THE CONTRACTOR SHALL SUBMIT FOR APPROVAL A DETAILED PLAN SHOWING THE DESIGN OF SHORINGS, BRACINGS, SLOPINGS, OR OTHER PROVISIONS TO BE MADE FOR WORKER PROTECTION FOR ALL AREAS TO BE EXCAVATED TO A DEPTH OF FIVE FEET OR MORE. IF THE PLAN VARIES FROM THE SHORING SYSTEM STANDARDS, THE PLANS SHALL BE PREPARED BY A REGISTERED CIVIL OR STRUCTURAL ENGINEER.
 50. ALL TRENCHES SHALL BE BACKFILLED IN ACCORDANCE WITH SAN JOAQUIN COUNTY STANDARD DETAILS. COMPACTION SHALL BE ACHIEVED BY MECHANICAL MEANS. NO FLOODING, PONDING, OR JETTING SHALL BE PERMITTED UNLESS APPROVED BY THE OAKWOOD LAKE WATER DISTRICT ENGINEER IN WRITING. REFER TO THE P.V.C. SANITARY SEWER TRENCH SECTION ON SHEET 4 FOR ADDITIONAL REQUIREMENTS FOR THE EMBEDMENT ZONE BACKFILL.
 51. ALL PLASTIC PIPES INSTALLED SHALL HAVE TRACE WIRE INSTALLED AS PER THE SAN JOAQUIN COUNTY STANDARDS.
- ### STORM DRAIN
52. R.C.P. STORM DRAIN LINES AS SHOWN ON THE PLANS SHALL BE CLASS III OR HIGHER REINFORCED CONCRETE PIPE. USE RUBBER GASKETED JOINTS CONFORMING TO THE REQUIREMENTS OF ASTM DESIGNATIONS C-76 AND C-443 AND CHAPTER 3 OF THE COUNTY STANDARD SPECIFICATIONS. WHERE THE PLANS SHOW R.C.P. STORM DRAINS, 10 INCHES OR SMALLER IN DIAMETER, THE CONTRACTOR MAY USE POLYVINYL CHLORIDE PIPE CONFORMING TO ASTM D-3034, SDR 35, WITH RUBBER SEALING RINGS MEETING ASTM D-3212 JOINTS FOR DRAINS AND SEWER PIPES USING FLEXIBLE ELASTOMERIC SEALS AS PER THE SAN JOAQUIN COUNTY STANDARDS. BACKFILL OF P.V.C. STORM DRAIN LINES SHALL BE IN ACCORDANCE WITH THE BACKFILL REQUIREMENTS OF THE P.V.C. SANITARY SEWER LINES, AS PER THE DETAIL ON SHEET 4 OF THESE PLANS, UNLESS NOTED ALL STORM DRAIN MANHOLES ARE TYPE I (STANDARD DETAIL GN-S7) AND ALL CURB INLETS ARE TYPE I (STANDARD DETAIL D-13). A SADDLE-TYPE MANHOLE (STANDARD DETAIL D-18) SHALL BE USED FOR ALL PIPES GREATER THAN 36" IN DIAMETER.
 53. ALL ON-SITE STORM DRAIN INLETS MUST BE LABELED "NO DUMPING - DRAINS TO DELTA" USING AN APPROVED METHOD.
 54. THE CONTRACTOR IS TO BE RESPONSIBLE FOR ALL TESTING OF STORM DRAIN FACILITIES.
- ### WATER
55. WATER LINES SHALL BE A MINIMUM OF 10 FEET FROM SEWER MAINS. CROSSINGS SHALL MEET STATE HEALTH STANDARDS. SEWER LINE NEEDS TO BE BELOW WATER LINE.

56. THE CONTRACTOR IS TO BE RESPONSIBLE FOR ALL TESTING AND DISINFECTION OF WATER LINES IN CONFORMANCE WITH THE REQUIREMENTS OF THE OAKWOOD LAKE WATER DISTRICT PRIOR TO FINAL ACCEPTANCE. ALL WATER LINES SHALL BE PRESSURE TESTED, DISINFECTED, FLUSHED AND TESTED FOR BACTERIA IN CONFORMANCE WITH SECTION 4, OF THE SAN JOAQUIN COUNTY STANDARDS PRIOR TO FINAL ACCEPTANCE BY THE WATER DISTRICT.
 57. ACTUAL CONNECTIONS TO EXISTING WATER DISTRICT WATER LINES WILL NOT BE PERMITTED PRIOR TO THE COMPLETION OF STERILIZATION AND TESTING OF WATER MAINS. ALL EXISTING WATER VALVES ARE TO BE OPERATED UNDER THE DIRECTION OF THE WATER DISTRICT ONLY.
 58. WATER SERVICES SHALL BE 1" DIAMETER PLASTIC PIPE AS PER SAN JOAQUIN COUNTY STANDARD SPECIFICATIONS AND STANDARD DETAIL GN-M8.
 59. THE LOCATION OF WATER SERVICES IN NEW SUBDIVISIONS SHALL BE MARKED BY THE CONCRETE CONTRACTOR WITH THE LETTER "M" STAMPED ON THE BACK OF SIDEWALK OR ON THE TOP OF CURB. THE UNDERGROUND CONTRACTOR SHALL PROVIDE SUFFICIENT RECORDS AND SHALL LEAVE ADEQUATE MARKS IN THE FIELD FOR THE CONCRETE CONTRACTOR TO ACCURATELY STAMP THE LETTER "M" FOR ALL WATER SERVICES PRIOR TO PLACING ANY SIDEWALK OR CURB AND GUTTER. THE CONCRETE CONTRACTOR SHALL VERIFY THE LOCATIONS OF ALL DRIVEWAYS, AND WATER SERVICES BEFORE POURING THE CURB, AND FURNISH TO THE SAN JOAQUIN COUNTY FIELD INSPECTOR SHOWING HE HAS ADEQUATE INFORMATION TO ACCURATELY FIELD LOCATE AND MARK THE LETTER "M" TO BE STAMPED IN HIS WORK.
 60. FIRE HYDRANTS SHALL BE FURNISHED AND INSTALLED BY THE CONTRACTOR IN ACCORDANCE WITH THE SAN JOAQUIN COUNTY STANDARD SPECIFICATIONS AND STANDARD DETAIL GN-M8. HYDRANTS SHALL BE LONG BEACH 425 OR EQUAL WITH 1" ~ 4 1/2" AND 1" ~ 2 1/2" OUTLET.
SANITARY SEWER
 61. GRAVITY SEWER PIPE: P.V.C. PIPE AS SHOWN ON THE PLANS SHALL BE POLYVINYL CHLORIDE PIPE CONFORMING TO ASTM D-3034, SDR 35, WITH RUBBER SEALING RINGS MEETING ASTM D-3212 JOINTS FOR DRAINS AND SEWER PIPES USING FLEXIBLE ELASTOMERIC SEALS OR AN APPROVED EQUAL.
 62. SEWER LATERALS SHALL BE 4" IN DIAMETER, AND SHALL INCLUDE A CLEAN-OUT AT 1 FOOT MINIMUM TO 2 FEET MAXIMUM BEHIND THE BACK OF SIDEWALK. SEE PLANS FOR LOCATIONS AND DRAWING NO. S-7A.
 63. THE LOCATION OF SEWER SERVICES IN NEW SUBDIVISIONS SHALL BE MARKED BY THE CONCRETE CONTRACTOR WITH THE LETTER "S" STAMPED ON THE BACK OF SIDEWALK OR ON THE TOP OF CURB. THE UNDERGROUND CONTRACTOR SHALL PROVIDE SUFFICIENT RECORDS AND SHALL LEAVE ADEQUATE MARKS IN THE FIELD FOR THE CONCRETE CONTRACTOR TO ACCURATELY STAMP THE LETTER "S" FOR ALL SEWER SERVICES, PRIOR TO PLACING ANY SIDEWALK OR CURB AND GUTTER. THE CONCRETE CONTRACTOR SHALL VERIFY THE LOCATIONS OF ALL DRIVEWAYS, AND SEWER LATERALS BEFORE POURING THE CURB, AND FURNISH TO THE SAN JOAQUIN COUNTY FIELD INSPECTOR SHOWING HE HAS ADEQUATE INFORMATION TO ACCURATELY FIELD LOCATE AND MARK THE LETTER "S" TO BE STAMPED IN HIS WORK.
 64. SEWER FORCE MAINS 4" AND LARGER SHALL BE POLYVINYL CHLORIDE CLASS 200 CONFORMING TO ANNA C-900. DUCTILE IRON FITTINGS INCLUDING TEES, CROSSES, CAPS, ETC. SHALL BE FLANGES, MECHANICAL JOINT OR COMBINATION THEREOF. MECHANICAL JOINT COUPLINGS SHALL CONFORM TO ANSI A21.10 (ANNA C110-77). ALL COUPLINGS SHALL BE GEMET MORTAR LINED IN ACCORDANCE WITH ANNA C104-80, AND SHALL BE FURNISHED WITH RUBBER RING SEAL JOINTS DESIGNED TO BE USED WITH CLASS 200 P.V.C. PIPE, ANNA C-900.
 65. SEWER FORCE MAIN LINES SHALL BE INSTALLED WITH 36" MINIMUM COVER FROM FINISH GRADE.
 66. SEWER FORCE MAINS SHALL BE INSTALLED WITH THRUST BLOCKS IN ACCORDANCE WITH THE SAN JOAQUIN COUNTY STANDARDS, DRAWING NO. GN-M4.
EROSION CONTROL NOTES
 67. ALL WORK TO BE DONE SHALL BE DONE IN ACCORDANCE WITH THE COUNTY OF SAN JOAQUIN STANDARDS AND THE STATE OF CALIFORNIA, DEPARTMENT OF TRANSPORTATION, CONSTRUCTION SITE BEST MANAGEMENT PRACTICES (CSBMP) MANUAL. THE CONTRACTOR SHALL BE RESPONSIBLE FOR ENSURING THAT ALL SUBCONTRACTORS, AND SUPPLIERS ARE AWARE OF, AND IMPLEMENT ALL STORM WATER QUALITY MEASURES. FAILURE TO COMPLY WITH THE APPROVED CONSTRUCTIONS SBMP WILL RESULT IN THE ISSUANCE OF CORRECTION NOTICES, CITATIONS AND/OR A PROJECT STOP ORDER.
 68. THIS EROSION CONTROL PLAN HAS BEEN PREPARED AS AN EXHIBIT TO THE STORM WATER POLLUTION PREVENTION PLAN (S.W.P.P.P.) FOR THE OAKWOOD LAKE SUBDIVISION, AS REQUIRED BY THE STATE WATER RESOURCES CONTROL BOARD. THE FACILITIES SHOWN ON THIS PLAN ARE DESIGNED TO CONTROL SEDIMENT DURING THE RAINY SEASON AFTER ROUGH GRADING HAS BEEN COMPLETED. EROSION CONTROL MEASURES ARE TO BE OPERABLE PRIOR TO OCTOBER 15TH THROUGH APRIL 15TH OF ANY YEAR THAT GRADING OPERATIONS HAVE LEFT AREAS UNPROTECTED FROM EROSION. NO GRADING WILL OCCUR BETWEEN OCTOBER 15TH AND APRIL 15TH, UNLESS AUTHORIZED BY THE DIRECTOR OF PUBLIC WORKS. DESIGN OF THESE FACILITIES MUST BE APPROVED OR LATER EACH YEAR PRIOR TO SEPTEMBER 30, AND SHALL BE SIGNED BY THE COUNTY ENGINEER. DAILY MAINTENANCE OF THESE FACILITIES SHALL BE MONITORED AND INSPECTED BY THE PROJECT COORDINATOR.
 69. DURING THE RAINY SEASON ALL PAVED AREAS SHALL BE KEPT CLEAR OF EARTH MATERIALS AND DEBRIS. THE SITE SHALL BE MAINTAINED SO AS TO MINIMIZE SEDIMENT LADEN RUNOFF TO ANY STORM DRAINAGE SYSTEM.
 70. CONSTRUCTION ENTRANCES CONSISTING OF AGGREGATE ON GEOTEXTILE FABRIC, AS PER THE DETAIL, SHALL BE PROVIDED AT EACH VEHICLE ACCESS POINT TO EXISTING PAVED ROADS.
 71. ALL EROSION CONTROL MEASURES SHALL BE MAINTAINED UNTIL DISTURBED AREAS ARE STABILIZED. THIS PLAN MAY NOT COVER ALL THE SITUATIONS THAT ARISE DURING CONSTRUCTION DUE TO UNANTICIPATED FIELD CONDITIONS. REVISIONS MAY BE MADE TO THE PLAN IN THE FIELD SUBJECT TO THE APPROVAL OF THE DIRECTOR OF PUBLIC WORKS.
 72. BORROW AREAS AND TEMPORARY STOCKPILES SHALL BE PROTECTED WITH APPROPRIATE EROSION CONTROL MEASURES TO THE SATISFACTION OF THE DIRECTOR OF PUBLIC WORKS.
 73. CONSTRUCTION OPERATIONS SHALL BE CARRIED OUT IN SUCH A MANNER THAT EROSION AND WATER POLLUTION WILL BE MINIMIZED. STATE AND LOCAL LAWS CONCERNING POLLUTION SHALL BE COMPLIED WITH.
 74. PRIOR TO THE COMMENCEMENT OF ANY CLEARING, GRADING OR EXCAVATION, THE CONTRACTOR/DEVELOPER SHALL PROVIDE EVIDENCE THAT A NOTICE OF INTENT (NOI) HAS BEEN SUBMITTED TO THE CALIFORNIA STATE WATER RESOURCES CONTROL BOARD. A COPY OF THE SWPPP SHALL BE KEPT AT THE CONSTRUCTION SITE AT ALL TIMES.
- ### SILT FENCES
75. IF POSSIBLE, SILT FENCE FABRIC SHALL BE CUT FROM A CONTINUOUS ROLL TO AVOID THE USE OF JOINTS. WHEN JOINTS ARE NECESSARY, FILTER FABRIC SHALL BE SPLICED AT A SUPPORT POST, WITH A MINIMUM OF 6" OVERLAP AND BOTH ENDS SECURELY FASTENED TO THE POST.
 76. SILT FENCES SHALL BE REMOVED WHEN THEY HAVE SERVED THEIR USEFUL PURPOSE, BUT NOT BEFORE THE UPSLOPE AREA HAS BEEN PERMANENTLY STABILIZED.
 77. FILTER FABRIC SHALL BE NO. 2125 AS MANUFACTURED BY AMOCO CONSTRUCTION FABRICS, OR APPROVED EQUAL.
- ### SEEDING
78. SEED AND MULCH SHALL BE APPLIED BY SEPTEMBER 15TH TO ALL DISTURBED SLOPES STEEPER THAN 2% AND HIGHER THAN 3 FEET, AND TO ALL CUT AND FILL SLOPES WITHIN OR ADJACENT TO PUBLIC RIGHT-OF-WAYS, OR AS DIRECTED BY THE DIRECTOR OF PUBLIC WORKS.
 79. SEED AND FERTILIZER WILL BE APPLIED HYDRAULICALLY OR BY HAND AT THE RATES SPECIFIED BELOW. ON SLOPES STRAIN SHALL BE APPLIED BY BLOWER OR BY HAND AND ANCHORED IN PLACE BY PUNCHING.

ITEM	POUNDS PER ACRE
ZORRO ANNUAL FESCUE	10 LBS.
ROSE CLOVER	8 LBS.
HYDROMULCH FIBER	1500 LBS.
16-20-0 FERTILIZER (AMMONIUM PHOSPHATE) TACKIFIER	80 LBS.
 80. IF PLANT GROWTH IS INADEQUATE FOR EROSION CONTROL, OVERSEED USING HALF THE RATE OF THE ORIGINAL PLANTING. THE GROWTH IS OVER 80% DAMAGED, REPLANT USING THE OVERSEED SPECIFICATIONS. THIS SHOULD BE DONE 14 TO 21 DAYS AFTER THE INITIAL PLANTING.
 81. ALTERNATIVE EROSION CONTROL TECHNIQUES MUST BE USED IN THE EVENT ADEQUATE VEGETATION IS NOT ESTABLISHED PRIOR TO THE FIRST ANTICIPATED SIGNIFICANT RAIN EVENT OF THE SEASON.
- ### WASH OUT AREA
82. TEMPORARY CONCRETE WASH OUT AREAS SHALL BE LOCATED A MINIMUM OF 50 FEET FROM STORM DRAIN INLETS, OPEN DRAINAGE FACILITIES OR WATERCOURSES. TEMPORARY CONCRETE WASHOUT AREAS SHALL BE CONSTRUCTED WITH A FIT OR BERMED AREA AND BE MAINTAINED IN SUFFICIENT QUANTITY AND SIZE TO CONTAIN ALL LIQUID AND CONCRETE WASTE GENERATED BY WASHOUT OPERATIONS. WASH OUT AREAS SHALL BE CONSTRUCTED WITH A 10 FOOT MINIMUM WIDTH.
 83. ONCE CONCRETE WASTES ARE WASHED INTO THE DESIGNATED AREA AND ALLOWED TO HARDEN, THE CONCRETE SHALL BE BROKEN UP, REMOVED, AND DISPOSED OF PER BMP #5, "SOIL WASTE MANAGEMENT", AND IN CONFORMANCE WITH THE PROVISIONS IN THE STATE STANDARD SPECIFICATIONS, SECTION 15-3.02, "REMOVAL METHODS". DISPOSE OF HARDENED CONCRETE ON A REGULAR BASIS.
 84. TEMPORARY WASH OUT AREAS SHALL BE LINED WITH POLYETHYLENE PLASTIC LINING MATERIAL THAT IS A MINIMUM OF 60 MIL THICKNESS, FREE FROM HOLES, TEARS OR OTHER DEFECTS THAT WOULD COMPROMISE THE IMPERMEABILITY OF THE MATERIAL.
 85. WHEN TEMPORARY WASH OUT FACILITIES ARE NO LONGER REQUIRED FOR THE WORK, THE HARDENED CONCRETE SHALL BE REMOVED AND DISPOSED OF AS NOTED ABOVE. MATERIALS USED TO CONSTRUCT TEMPORARY WASH OUT FACILITIES SHALL BECOME THE PROPERTY OF THE CONTRACTOR AND SHALL BE REMOVED FROM THE SITE AND BE DISPOSED OF IN ACCORDANCE WITH STATE STANDARD SPECIFICATIONS, SECTION 7-1.13.
- ### NOTICE OF INTENT
86. THE STATE WATER RESOURCES CONTROL BOARD HAS RECEIVED AND PROCESSED THE NOTICE OF INTENT TO COMPLY WITH THE TERMS OF THE GENERAL PERMIT TO DISCHARGE STORM WATER ASSOCIATED CONSTRUCTION ACTIVITY. THE INDIVID IDENTIFICATION NUMBER IS 553943303037, FOR ANY COMMUNICATIONS REGARDING THIS PERMIT.

RECORD DRAWING

Corrections By: *[Signature]*
No Changes By: *[Signature]*
Date: 2/12/2008
Any Person Using This Drawing Should Verify All Information By inspection of the original drawings.

BY:	
REVISION:	
DATE:	
DESCRIPTION:	

TRACT NO. 9476
SPECIFICATIONS
OAKWOOD LAKE SUBDIVISION, UNIT 9
SAN JOAQUIN COUNTY CALIFORNIA

ASSOCIATED ENGINEERING, INC.
Surveying • Design • Planning
4206 TECHNOLOGY DRIVE
MODESTO, CALIFORNIA 95356
PH: (209) 545-1390 FAX: (209) 545-3875

RYAN CARREL, R.C.E. 61619
DANIEL ENGLAND, R.C.E. 49026
DAVE SKIDMORE, L.S. 7126

REGISTERED PROFESSIONAL ENGINEER
No. 61619
Exp. 6-30-07
CIVIL
STATE OF CALIFORNIA

DRAWN BY: J.S.H.
DATE: AUG. 8, 2005
SCALE: NONE
DWG. NO: 246F-CVR
CHECKED: KW
JOB #: 246F-04

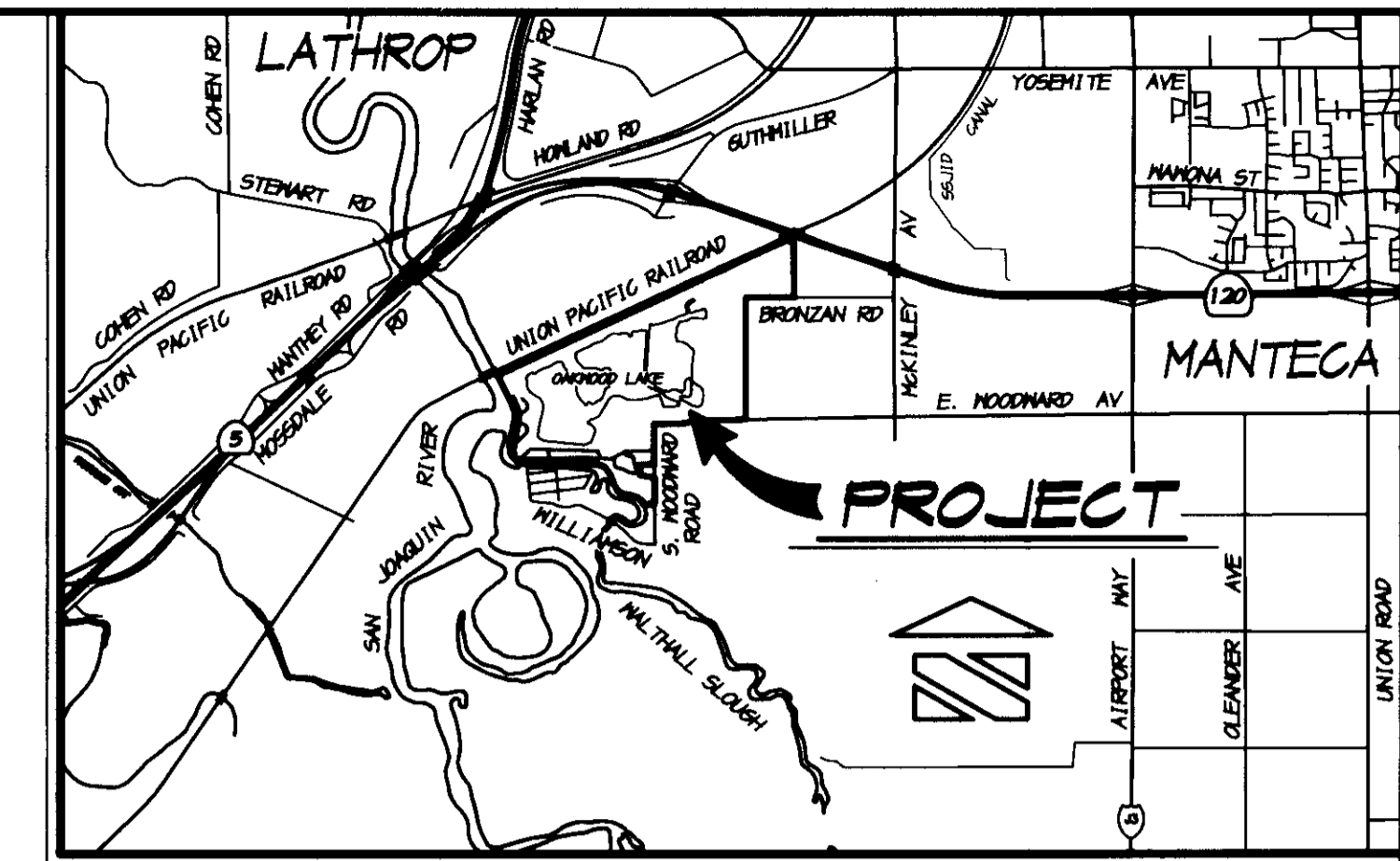
SHEET 2 OF 35

STREET IMPROVEMENT PLANS

FOR

OAKWOOD LAKE SUBDIVISION, UNIT 3

TRACT NO. 3476



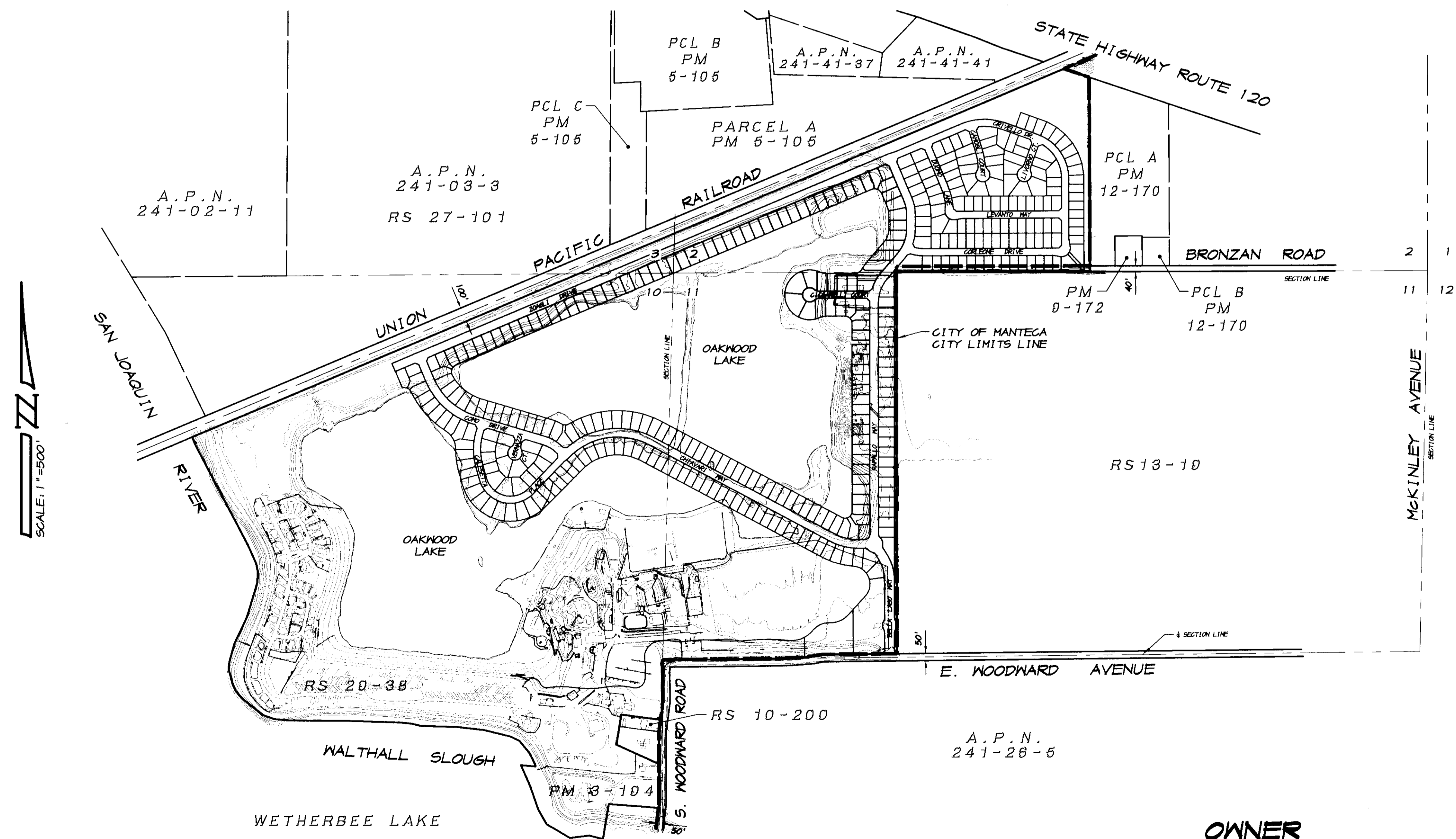
VICINITY MAP
NO SCALE

SUBDIVISIONS OF SAN JOAQUIN COUNTY
 MAJOR SUBDIVISION APPLICATION NO. PA-02-98
 874 EAST WOODWARD AVENUE, MANTECA
 BEING A DIVISION OF A PORTION OF SECTIONS 2, 3, 10 & 11,
 TOWNSHIP 2 SOUTH, RANGE 6 EAST, MOUNT DIABLO MERIDIAN

SAN JOAQUIN COUNTY CALIFORNIA

INDEX

SHEET NO.	DESCRIPTION
1	VICINITY MAP & INDEX
2	SPECIFICATIONS
3	STREET SECTIONS AND DETAILS
4 THRU 9	SANITARY SEWER & STORM DRAIN PLAN
10 THRU 15	WATER PLAN
16 THRU 21	STRIPING & SIGNAGE PLAN
PLAN & PROFILE SHEETS	
22	CICCARELLI COURT
23	ZOAGLI DRIVE, STA. 20+69.66 TO STA. 30+00
24	ZOAGLI DRIVE, STA. 30+00 TO STA. 40+00
25	ZOAGLI DRIVE, STA. 40+00 TO STA. 50+00
26	ZOAGLI DRIVE, STA. 50+00 TO STA. 55+39.66
27	STORM DRAIN OUTFALL LINES "A" & "B"
28	STORM DRAIN OUTFALL LINES "C" & "D"
29 THRU 34	EROSION CONTROL PLAN
35	EROSION CONTROL DETAILS



SCALE: 1"=500'

BENCHMARK

CITY OF MANTECA BENCHMARK NO. 71, 2" BRASS CAP
 LOCATED 25 FEET ± NORTH OF THE NORTHEAST CORNER
 OF SECTION 11, TOWNSHIP 2 SOUTH, RANGE 6 EAST,
 MOUNT DIABLO MERIDIAN, AT THE INTERSECTION OF
 MCKINLEY AVENUE AND BRONZAN ROAD.
 ELEVATION = 16.703, U.S.G.S. DATUM

RECORD DRAWING

Corrections By: _____
 No Changes By: DR
 Date: 7/12/2008
 Any Person Using This Drawing Should Verify
 All information By inspecting The Site Of Work



CALL USA TOLL FREE
 800-227-2600

BEFORE PLANTING TREES, TRENCHING,
 DIGGING FENCE POST HOLES, BLASTING,
 GRADING, EXCAVATING, DRILLING, PIPE
 PUSHING, ETC., CALL UNDERGROUND
 SERVICE ALERT FOR UNDERGROUND
 CLEARANCE.
 USA WILL PROVIDE INFORMATION ABOUT,
 OR LOCATE AND MARK UNDERGROUND
 FACILITIES FOR YOU.

OWNER

BECK DEVELOPMENT
 3114 WEST HAMMER LANE
 STOCKTON, CALIFORNIA 95209
 PHONE (209) 957-0331
 ATTN.: KEN FRITZ

PROJECT LAYOUT MAP

SCALE: 1"=500'

ASSOCIATED
 ENGINEERING, INC.
 Surveying • Design • Planning
 4206 TECHNOLOGY DRIVE
 MODESTO, CALIFORNIA 95356
 PH: (209) 545-3390 FAX: (209) 545-3875

TRACT NO. 3476
 VICINITY MAP & INDEX
 OAKWOOD LAKE SUBDIVISION, UNIT 3
 SAN JOAQUIN COUNTY CALIFORNIA

LATHROP - MANTECA FIRE DISTRICT
 BY: [Signature] DATE: 8-9-05
 FIRE MARSHAL

GEOTECHNICAL REPORT
 THESE IMPROVEMENT PLANS CONFORM TO THE APPROVED
 GEOTECHNICAL REPORT FOR THE OAKWOOD LAKE DEVELOPMENT
 LOCATED IN SAN JOAQUIN COUNTY, CALIFORNIA.

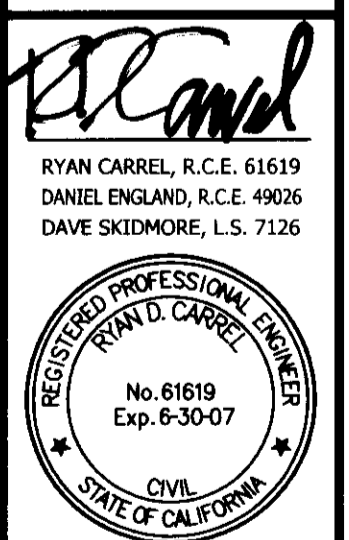
[Signature] 8-9-05
 KLEINFELDER, INC. DATE

APPROVED BY THE DISTRICT ENGINEER OF THE
 OAKWOOD LAKE WATER DISTRICT, MANTECA,
 CALIFORNIA.
 DATE: 8-9-05

BY: [Signature]
 MICHAEL GILTON, R.C.E. 25853

COUNTY OF SAN JOAQUIN
 DEPARTMENT OF PUBLIC WORKS
 APPROVED: [Signature] DATE: 8/18/05
 SENIOR CIVIL ENGINEER
 RCE NO: 46533 EXP. DATE: 6/30/07

APPROVED: [Signature] DATE: 8/25/05
 DIRECTOR OF PUBLIC WORKS



DRAWN BY: J. S. H.
 DATE: AUG. 8, 2005
 SCALE: 1"=500'
 DWG: 296F-CVR
 CHECKED: KEVIN
 JOB #: 296F-04
 SHEET
 1
 OF
 35

SU 3995